CERTIFICATE OF LOCATION OF GOVERNMENT CORNER

County of Anoka State of Minnesota

Northeast Corner of Sec. 1 Township 33 Range 22

On the 12th day of April, 1962, the described corner was evidenced by an 8" square granite monument

and to perpetuate the location of said corner, at the exact location thereof, a permanent marker was placed consisting of the same granite monument ('33-22-S1' is etched on top)

(UP 0.6' ±)

AND on the 10th day of July, 2003, said permanent marker was found and the ties were updated (LEANING NE'LY)

Updated reference ties are as shown below.

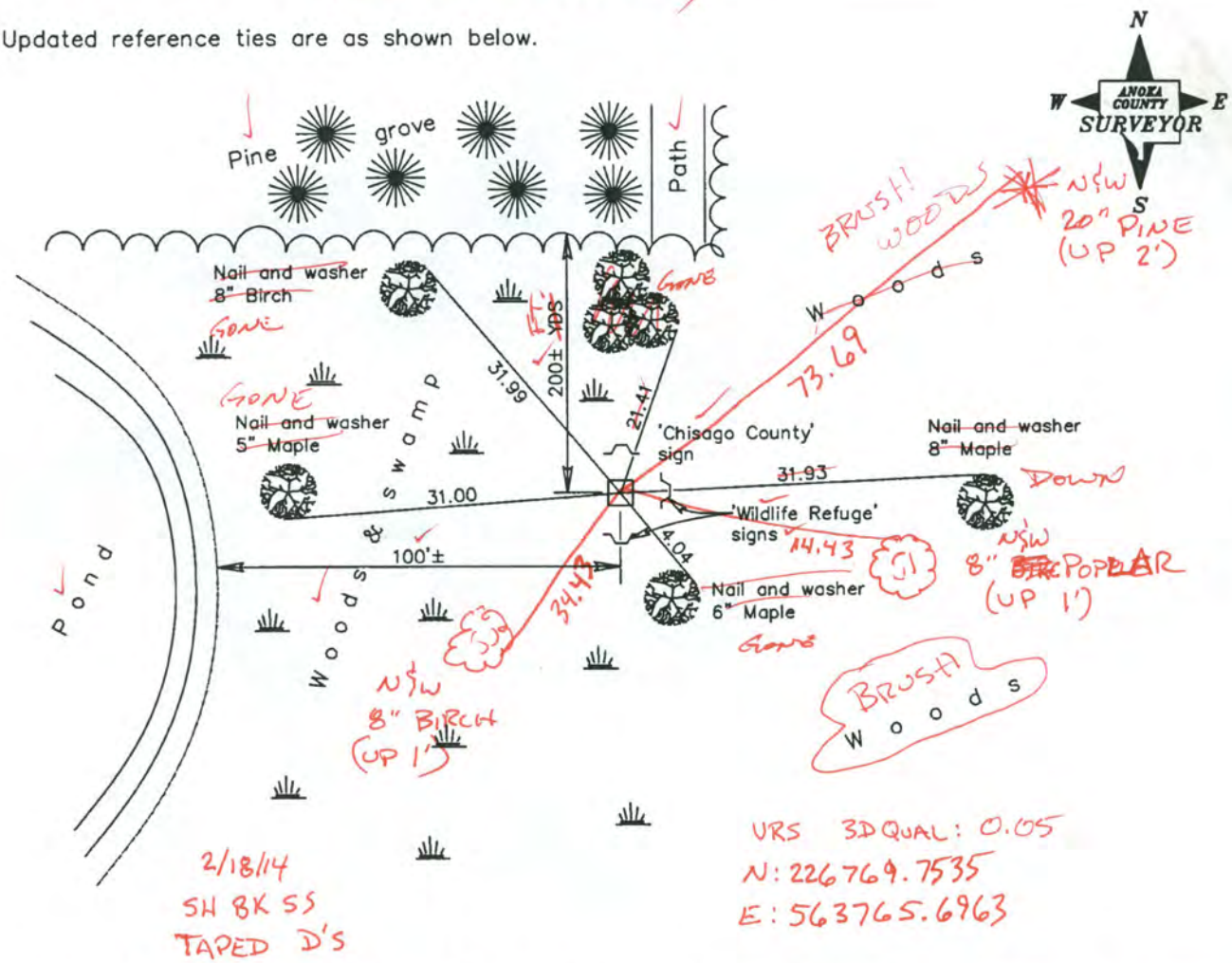

Revised date
11/02/90
6/14/93
7/10/03

N.A.D. 1983 Coordinates (1996 Adjustment)

County Project Coordinates	
Northing	226769.6950
Easting	563765.7250
Date	4/08/04

I hereby certify that this United States public land survey monument record is correct and complete to the best of my knowledge and belief.

Date 7/10/03

Larry D. Haium, Anoka County Surveyor

Minnesota License Number 18165

CERTIFICATE OF LOCATION OF GOVERNMENT CORNER

County of Anoka State of Minnesota

N.E. 1/4 Corner of Sec. 1 Township 33 Range 22

I hereby certify that on the 12 day of APRIL, 1962, I found the described corner which was evidenced by 8" SQUARE GRANITE

and I further certify that to perpetuate the location of said corner, I did, at the exact location thereof, place a permanent marker consisting of SAME WITH SIGN AND POSTS NORTH AND SOUTH (ETCHED 33-22-51) ON TOP

which reference or witness monuments are located in the manner following:

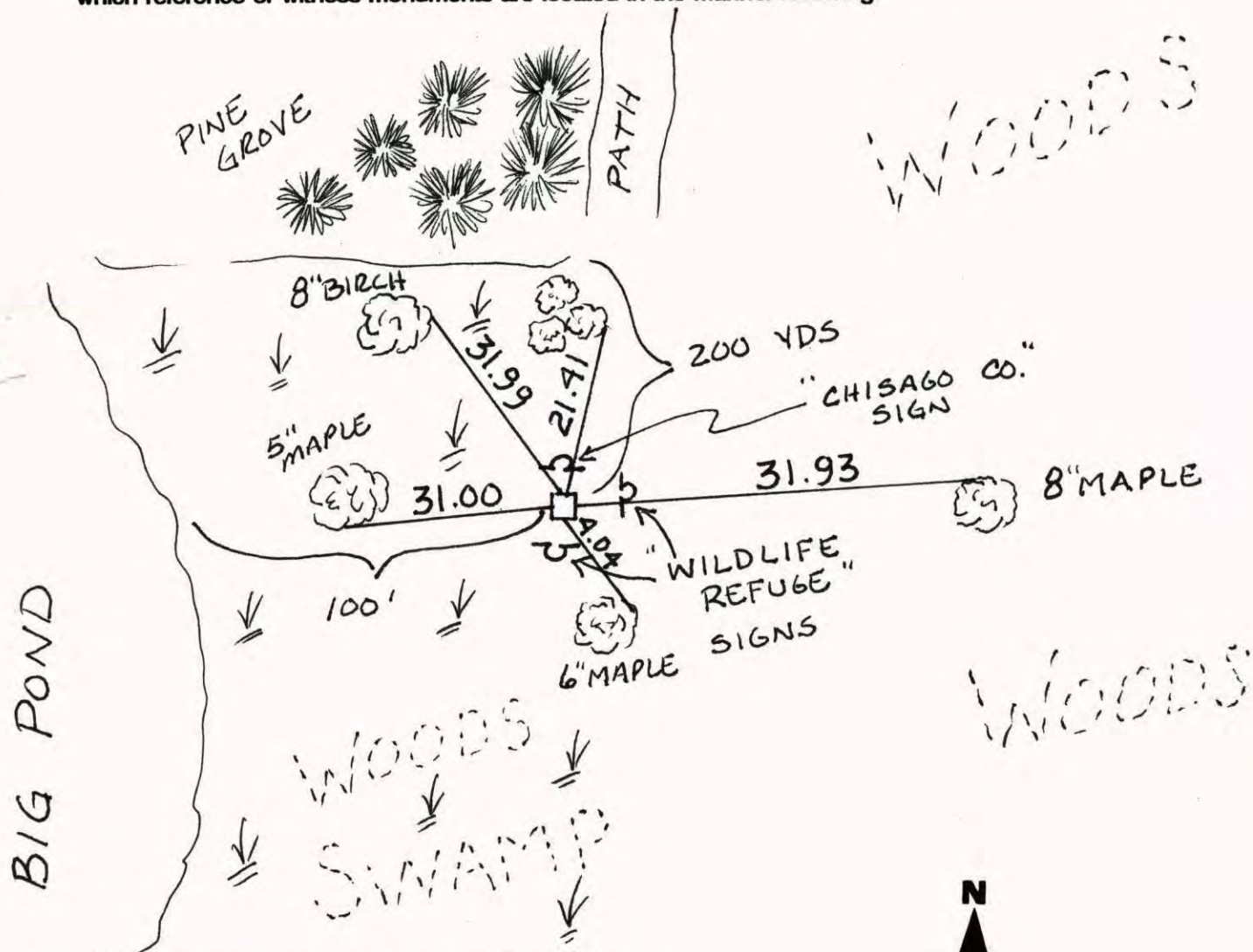

Revised date	Revised date	Revised date
11-2-90		
6-14-93		
7-10-03		

NORTHEAST 1/4 SEC 1 T33 R22

RETIE 8" SQUARE GRANITE MONUMENT W/ SIGN & POST ON NTH AND SOUTH SIDE

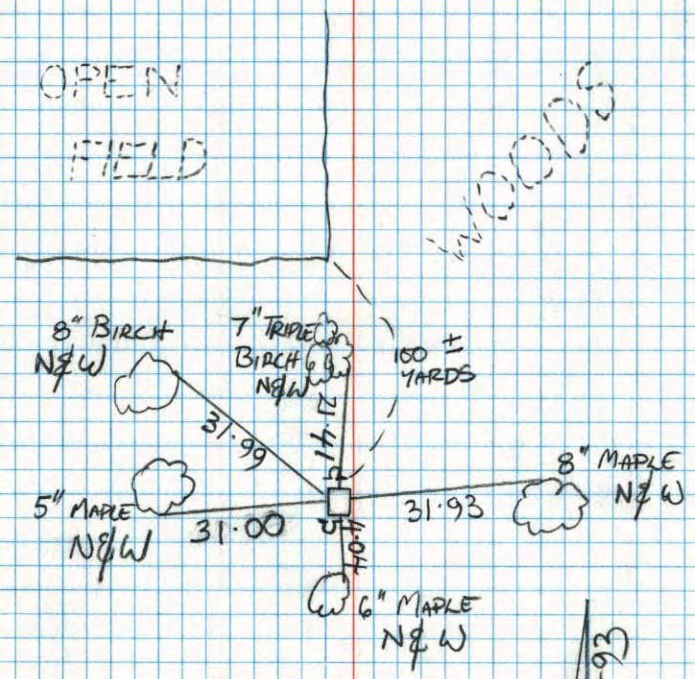

JAMIE ANDERSON

JOSH ANDERSON

6-14-93

NE Cor. Sec. 1, T 33, R 22

Found 8" Sq. Granite Mon. up 0.5' - Set to Cardinal Points - Inscribed T33 R22 S1 — "Wildlife Managment Area" Signs 1½' East and South

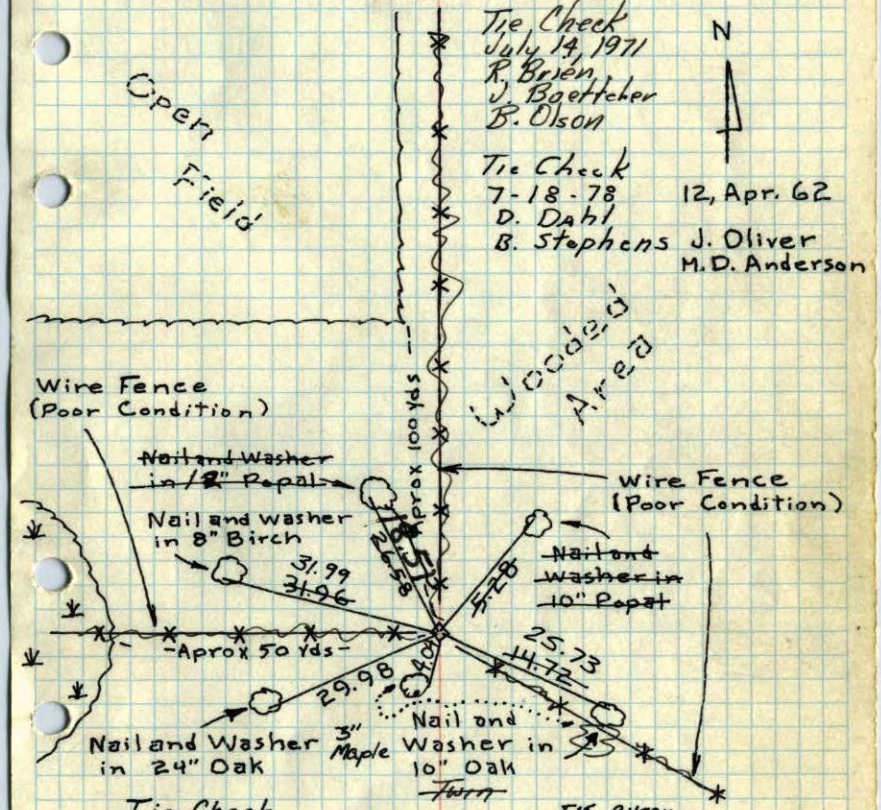

ROLAND W. ANDERSON
COUNTY SURVEYOR
ANOKA COUNTY, MINNESOTA

TEMPERATURE CORRECTED AND HORIZONTALLY TAPED MEASUREMENTS

1

NE Cor. Sec. 1, T 33, R 22

Found 8" Sq. Granite Mon. up 0.5' - Set to Cardinal Points - Inscribed T33 R22 S1 — "Wildlife Managment Area" Signs 1' East and South

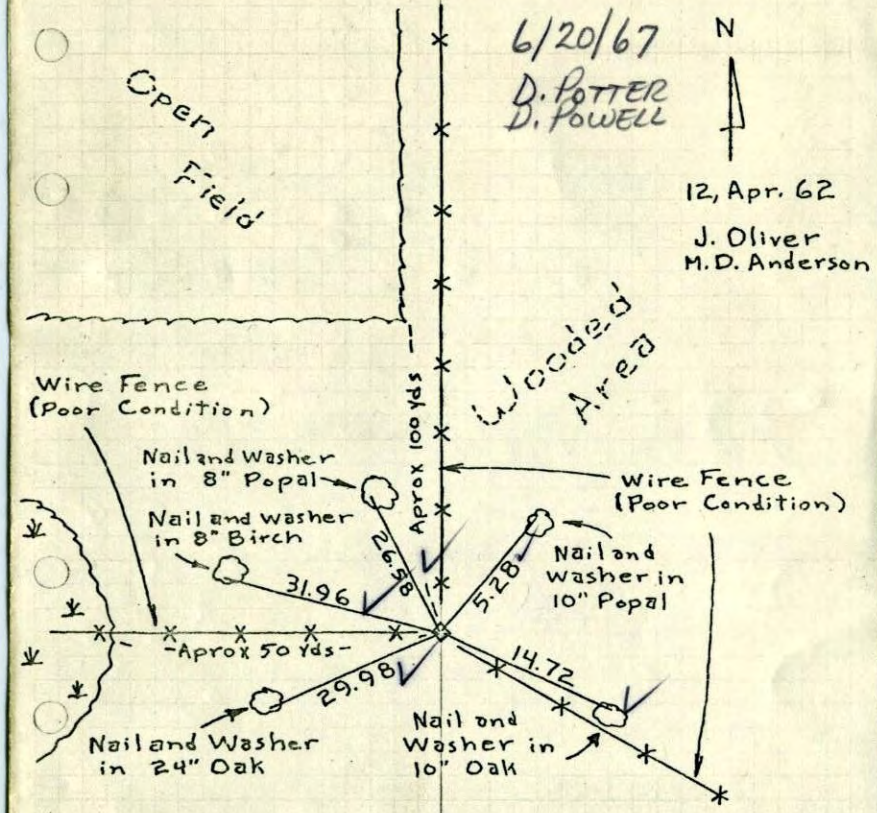

ROLAND W. ANDERSON
COUNTY SURVEYOR
ANOKA COUNTY, MINNESOTA

TEMPERATURE CORRECTED
AND HORIZONTALLY
TAPED MEASUREMENTS

0-A

NE Cor. Sec. 1, T33, R22

Found 8" Sq. Granite up 0.5' - Set to Cardinal Points - Inscribed: T33 R22 S1
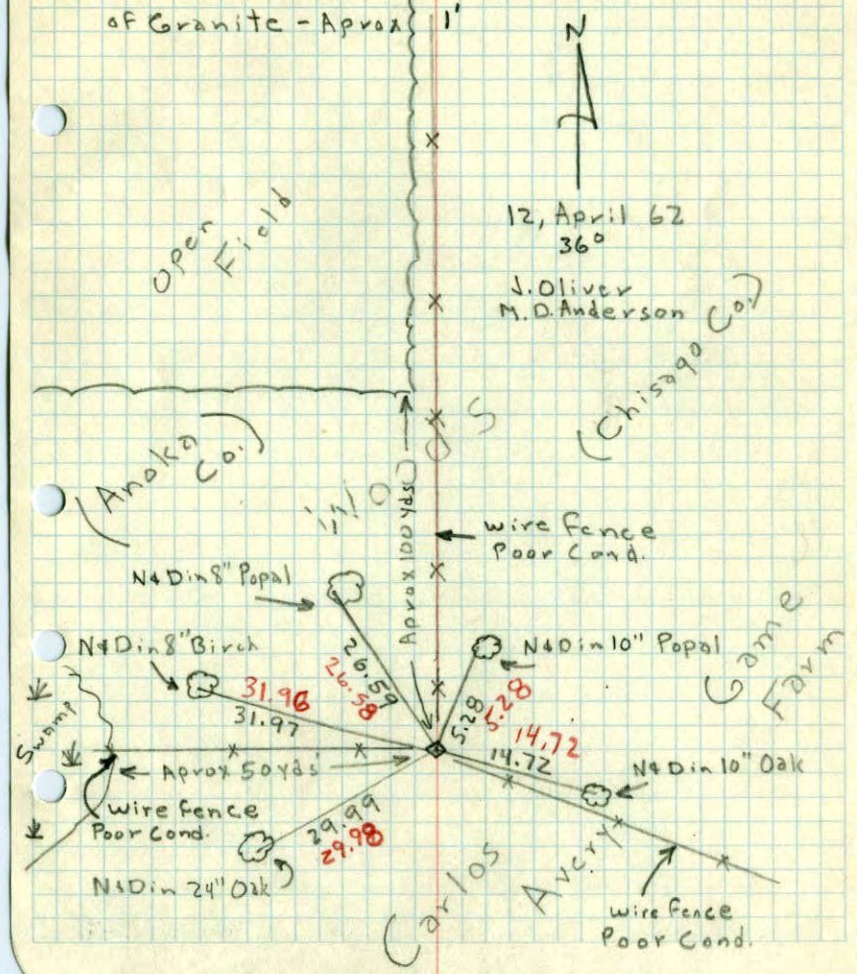
Also Found Broken off Sign Post Set in Conc. 1' west "Wildlife Managment Area" Signs to East & South of Granite - Aprox 1'