Page No. 101

CERTIFICATE OF LOCATION OF GOVERNMENT CORNER

County of Anoka State of Minnesota

Northeast Corner of Sec. 30 Township 33 Range 22

On the 23rd day of August, 1966, the described corner was evidenced by an iron pipe set by N. C. Hoium

and to perpetuate the location of said corner, at the exact location thereof, a permanent marker was placed consisting of a cast iron monument (down 0.5'±) 1'±)

AND on the ___ day of _____, ____, said permanent marker was _____

Updated reference ties are as shown below.

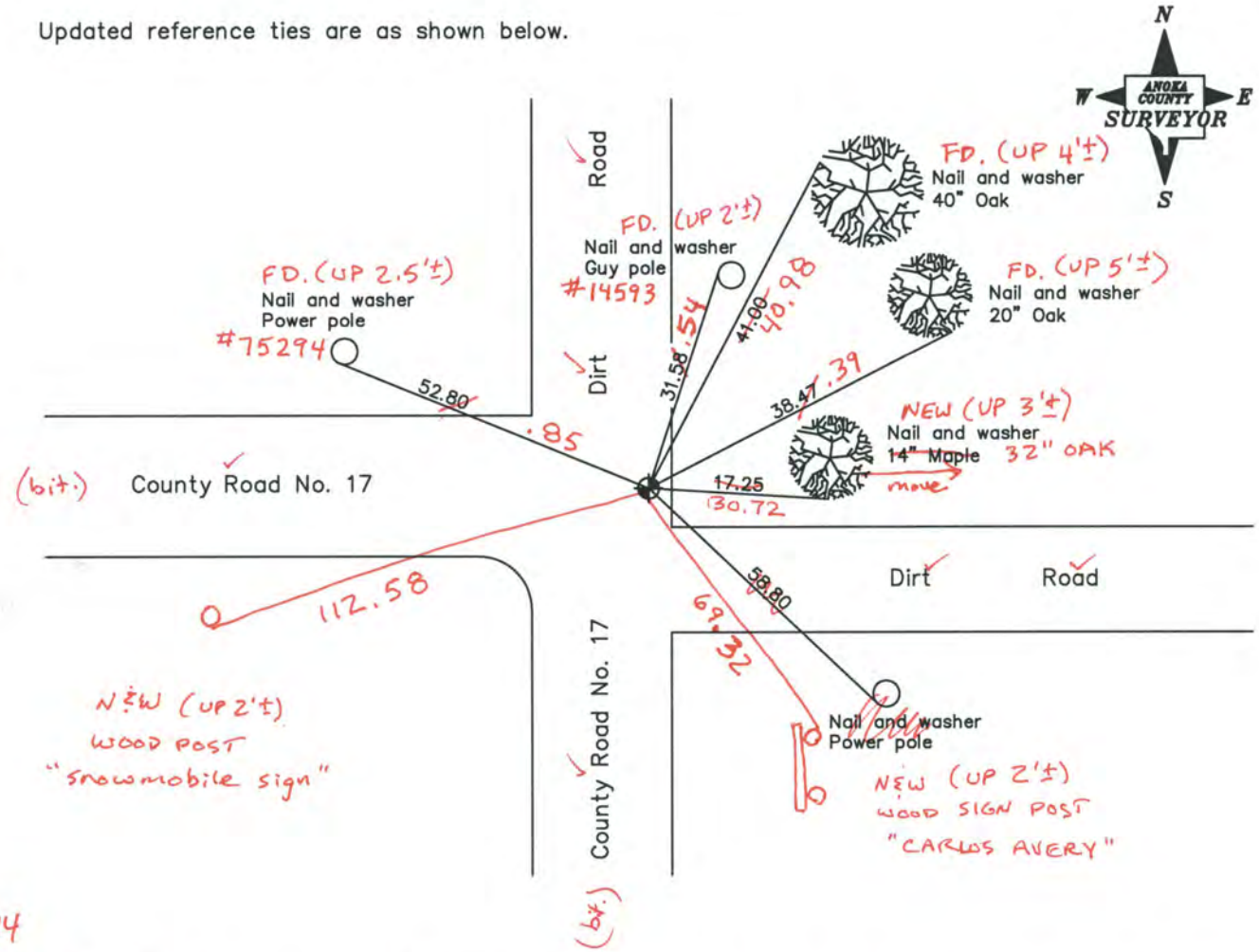

4-23-14
BK-55
T/T

Revised date
12/02/88
6/14/93

N.A.D. 1983 Coordinates
(1996 Adjustment)

County Project Coordinates	
Northing	206143.4410
Easting	536931.6409
Date	7/01/03

I hereby certify that this United States public land survey monument record is correct and complete to the best of my knowledge and belief.

_____ Date _____

_____, Anoka County Surveyor

Minnesota License Number _____

VRS 3DQ = 0. N=206143.5129 E=536931.6652

CERTIFICATE OF LOCATION OF GOVERNMENT CORNER

County of Anoka *State of Minnesota*

NORTHEAST Corner of Sec. 30 Township 33 Range 22

I hereby certify that on the 23 *day of* AUG. , 1966, *I found the described corner which was evidenced by* IRON SET BY N.C. HOIUM

and I further certify that to perpetuate the location of said corner, I did, at the exact location thereof, place a permanent marker consisting of CAST IRON. DOWN .5' ±

which reference or witness monuments are located in the manner following:

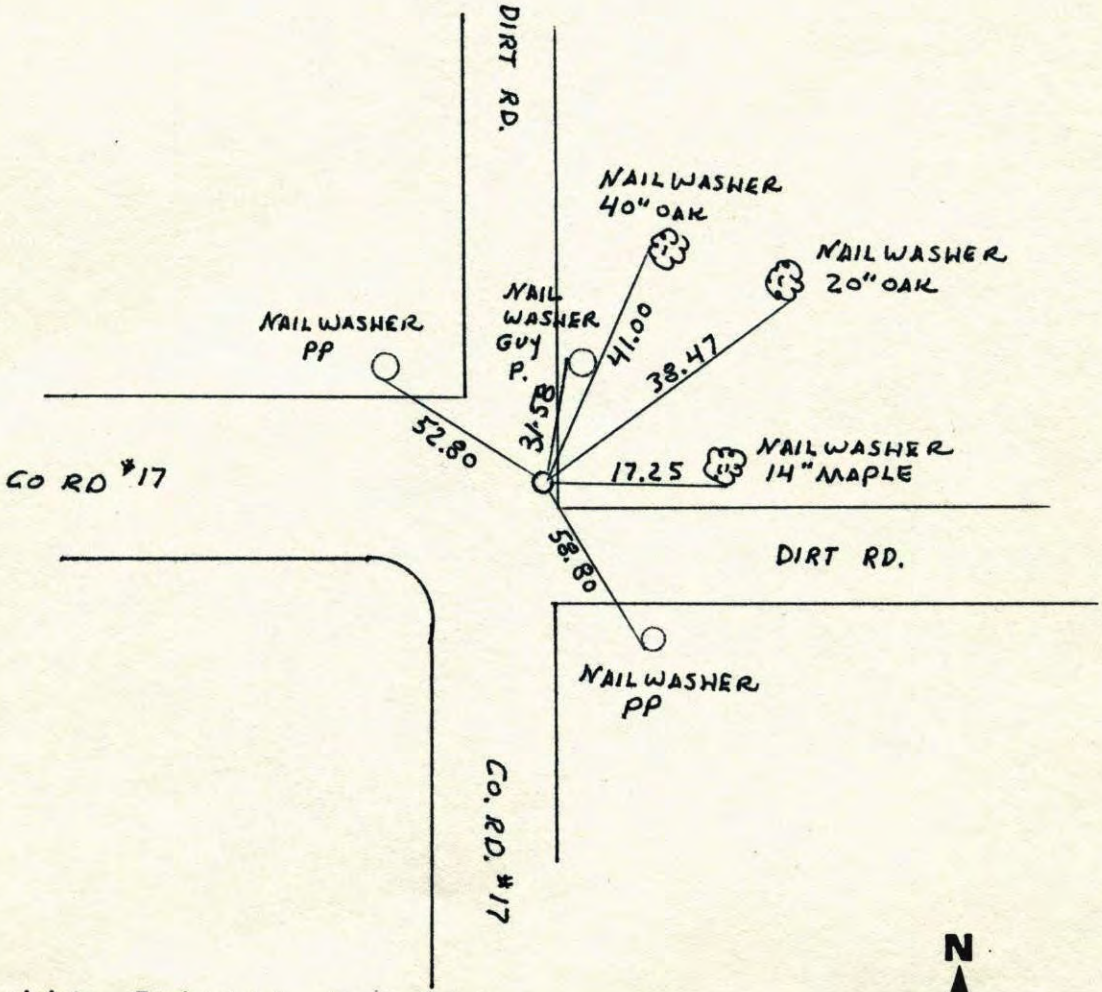

Revised date	Revised date	Revised date
12-2-88 H.L.		
6-14-93		

N
W ANOKA COUNTY SURVEYOR E
S

NORTHEAST COR. SEC. 30 T33 R22

RETIED. COR OK DOWN .5'±

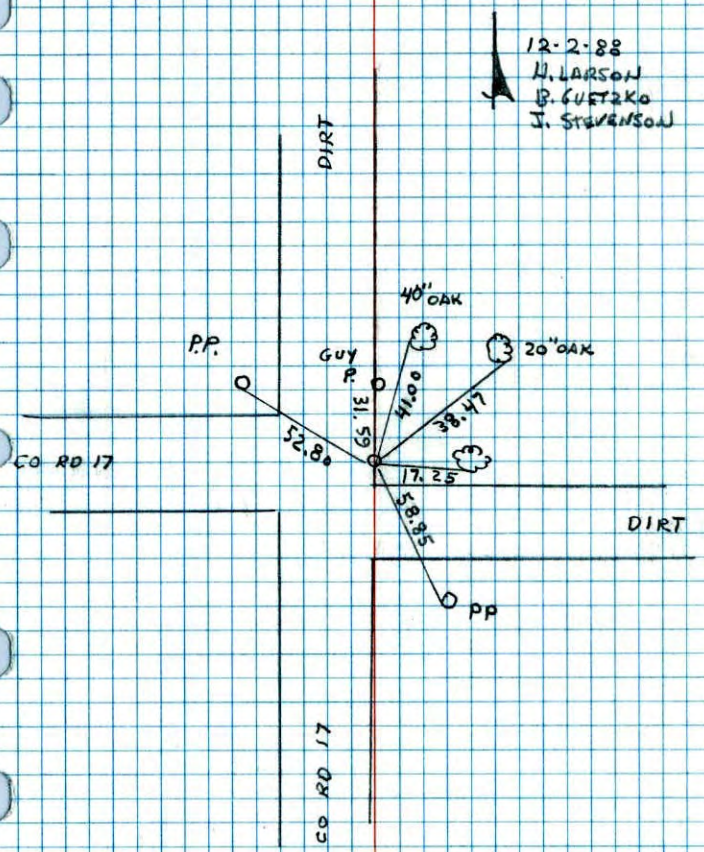

NO. 448
TELEDYNE

NE COR. SEC. 30, T33, R22

SET CAST IRON MONUMENT IN PLACE OF IRON SET BY N.C. HOIUM. ~~FLUSH~~ Down .5'

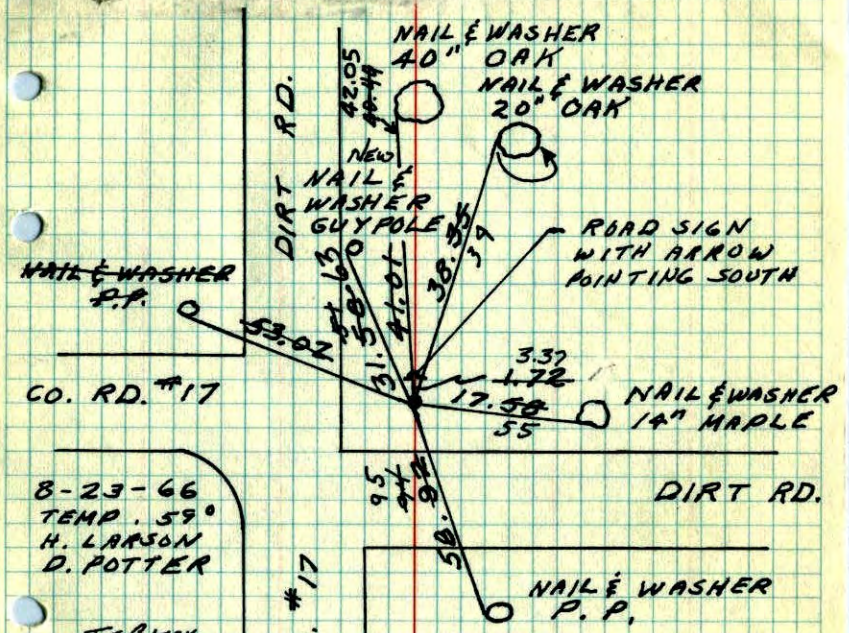

8-23-66
TEMP. 59°
H. LARSON
D. POTTER

TIE CHECK
7-29-75
D. DAHL
B. SANNERUD
G. ADAMS

Tie Check
8-12-81
P. Ross
P. Hornby
G. Neffinger

TIE CHECK
August 24, 1984
G. Lips
D. Ross
D. Vogel

RETIE
JUNE 25, 1971
R. B.
J. B.
R. O.

Tie Check
7-28-78
B. Stephens
M. Kisrow

TEMPERATURE CORRECTED AND HORIZONTALLY TAPED MEASUREMENTS

ROLAND W. ANDERSON
COUNTY SURVEYOR
ANOKA COUNTY, MINNESOTA

26

NE Cor. Sec. 30, T33, R22

Set cast iron monument in place of iron set by N.C. Hoium. Flush.

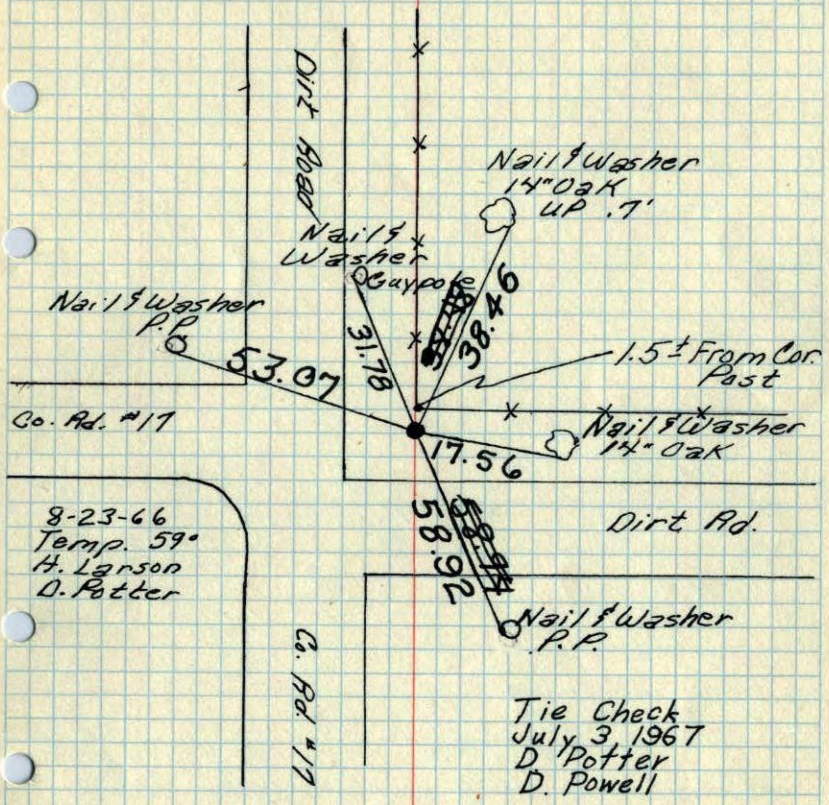

TEMPERATURE CORRECTED AND HORIZONTALLY TAPED MEASUREMENTS

ROLAND W. ANDERSON
COUNTY SURVEYOR
ANOKA COUNTY, MINNESOTA

X

~~28~~

NE Cor. Sec. 30, T33, R22

Set cast iron monument in place of iron set by N.C. Hoium. Flush.

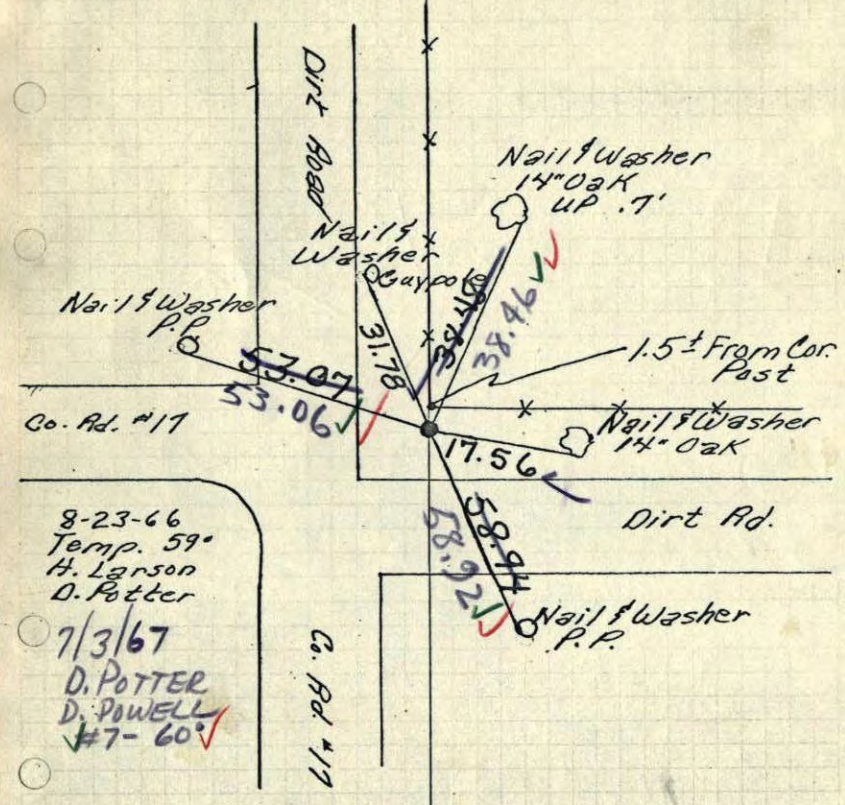

TEMPERATURE CORRECTED AND HORIZONTALLY TAPED MEASUREMENTS

ROLAND W. ANDERSON
COUNTY SURVEYOR
ANOKA COUNTY, MINNESOTA

N.E. Cor. Sec. 30 T33 R22

Set cast iron monument in place of iron set by N.C. Hoium. Flush.

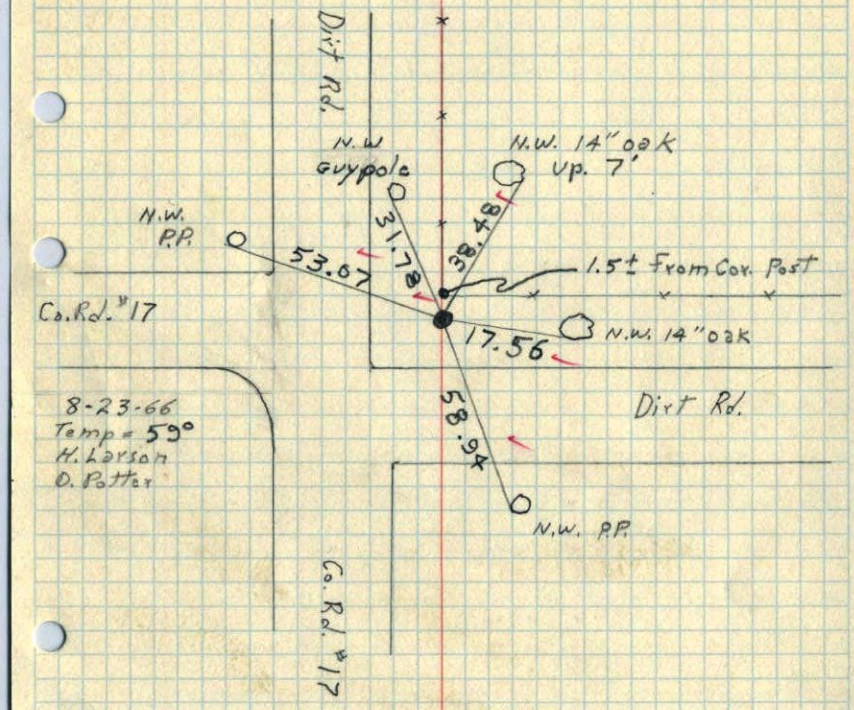

8-23-66
Temp = 59°
H. Larson
O. Potter

17B

NE CORNER OF SECTION 30 TOWNSHIP 33, RANGE 22

F.P.

9/12/62
130/3

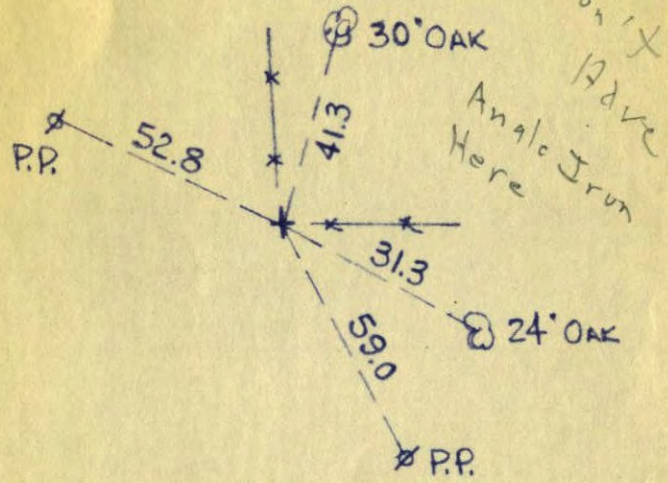

N. C. HOIUM
AND ASSOCIATES, INC.
LAND SURVEYORS

ANOKA, MINNESOTA