CERTIFICATE OF LOCATION OF GOVERNMENT CORNER

County of Anoka State of Minnesota

Witness Corner of Sec. 30 Township 33 Range 22
(on east–west 1/4 line west of E 1/4)

On the 16th day of April, 1973, the described corner was evidenced by area resurvey

and to perpetuate the location of said corner, at the exact location thereof, a permanent marker was placed consisting of a cast iron monument with a sign and post on the north side

AND on the ___ day of _____, ____, said permanent marker was _____

Updated reference ties are as shown below. BOAT LAUNCH PARKING LOT

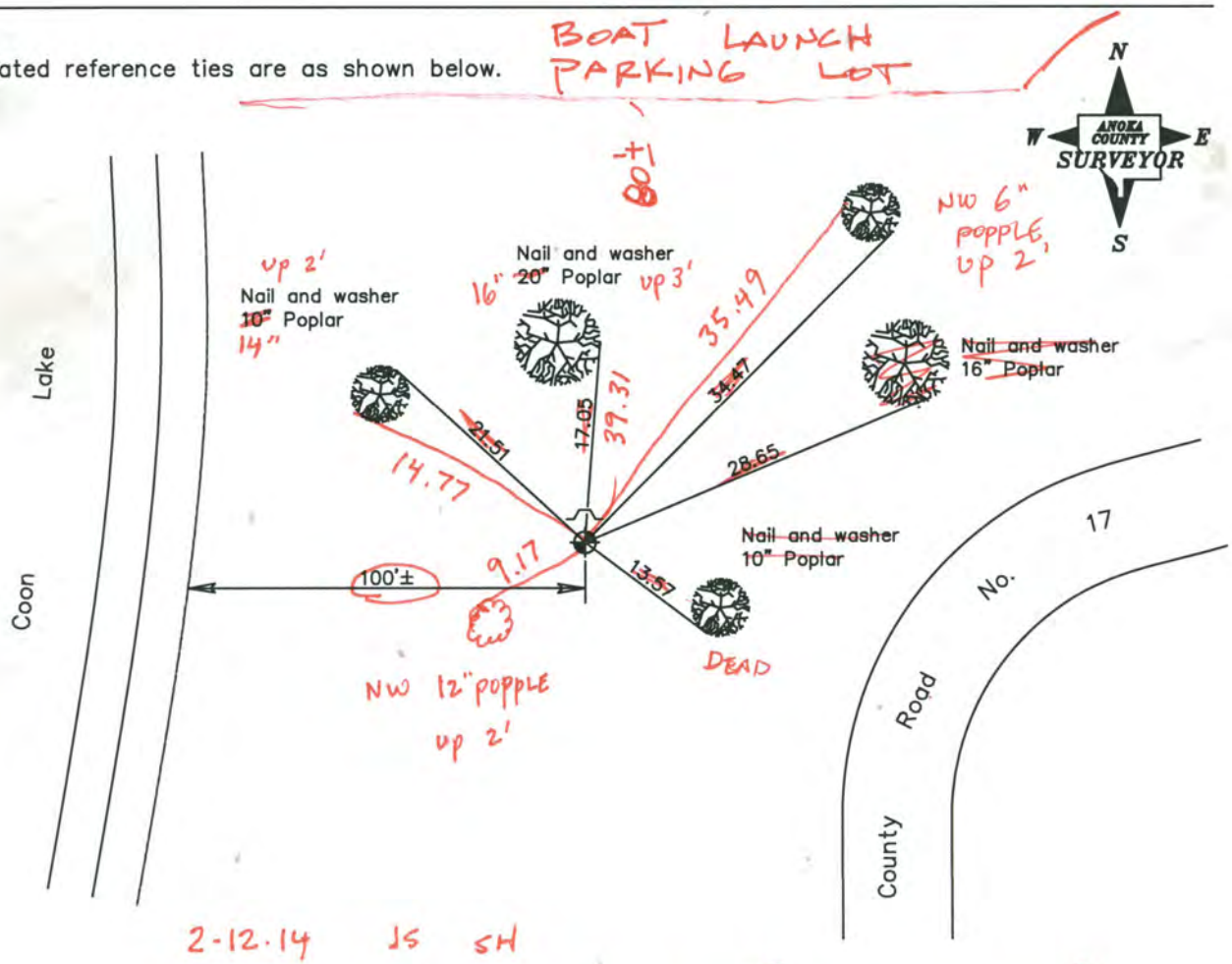

2-12-14 JS SH
TAPED C.I.M GOOD SHAPE (UNABLE TO VRS)

Revised date
10/23/90

N.A.D. 1983 Coordinates
(1996 Adjustment)

County Project Coordinates	
Northing	203505.4638
Easting	534726.6755
Date	5/17/04

I hereby certify that this United States public land survey monument record is correct and complete to the best of my knowledge and belief.

_____ Date _____

_____, Anoka County Surveyor

Minnesota License Number _____

CERTIFICATE OF LOCATION OF GOVERNMENT CORNER

County of Anoka *State of Minnesota*

W.C. E.W. 1/4 L. Corner of Sec. 30 Township 33 Range 22
WEST OF E 1/4

I hereby certify that on the 16 *day of* APRIL, *19*73, *I found the described corner which was evidenced by* AREA SURVEY

and I further certify that to perpetuate the location of said corner, I did, at the exact location thereof, place a permanent marker consisting of CAST IRON, SIGN AND POST ON NORTH SIDE

which reference or witness monuments are located in the manner following:

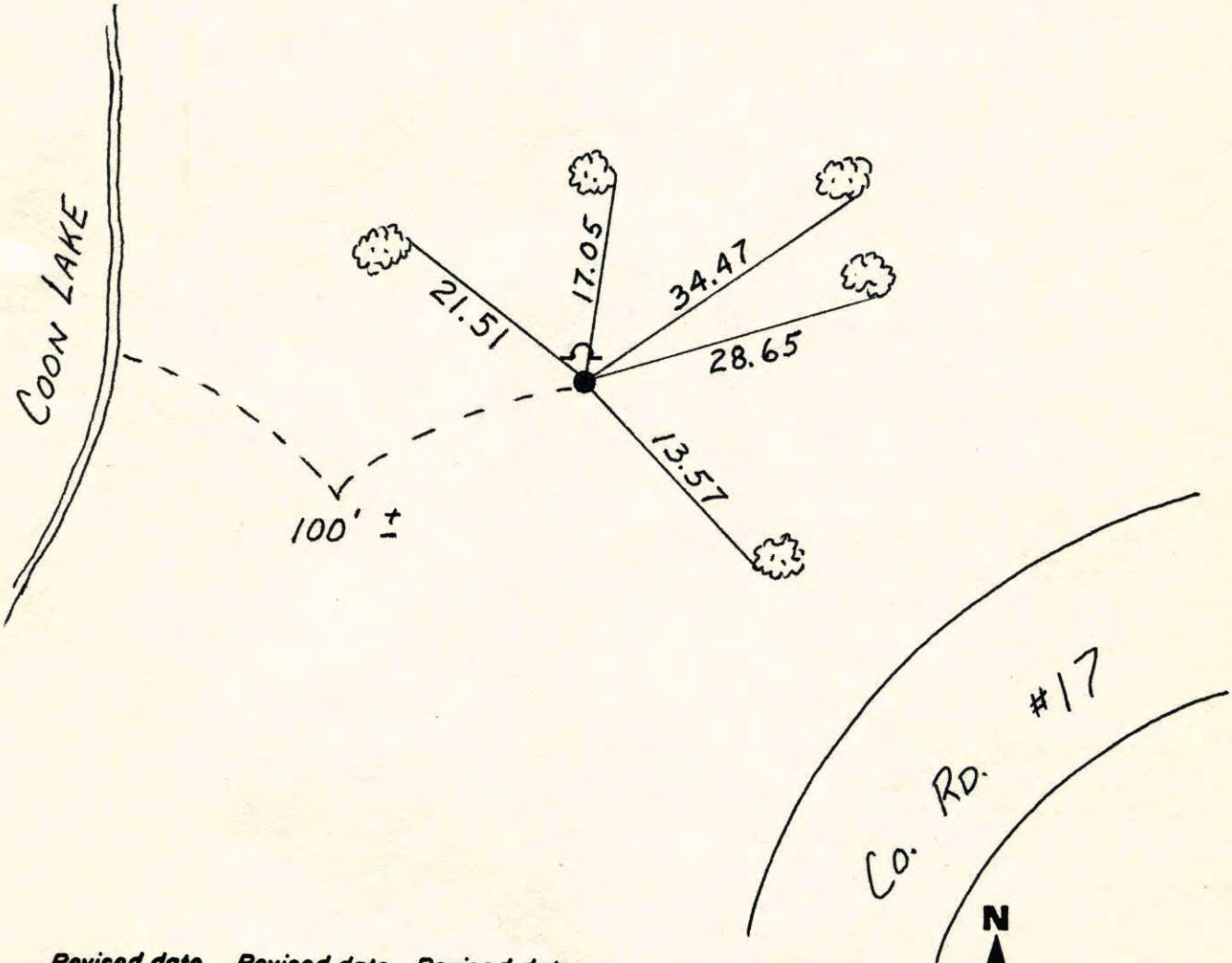

Revised date	Revised date	Revised date
10-23-90		

Wit. Cor. on E.+W. ¼ Line W. of E. ¼ Cor. Sec. 30-T33 R22

Set Cast Iron Monument Placed steel post + sign on North side

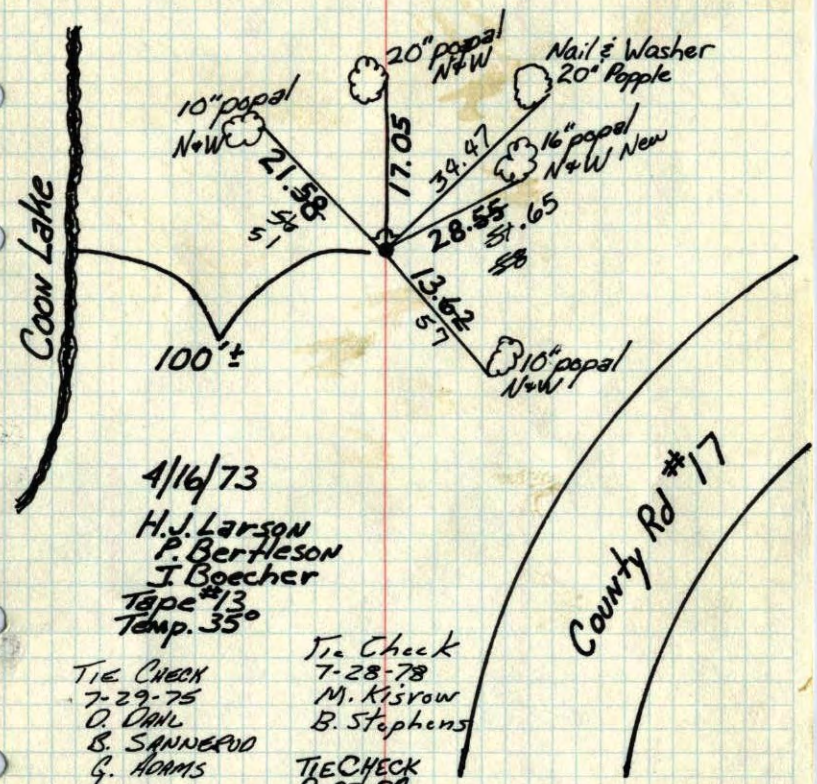

4/16/73
H.J. Larson
P. Bertleson
J. Boecher
Tape #13
Temp. 35°

Tie Check
7-29-75
O. Dahl
B. Sannerud
G. Adams

Tie Check
7-28-78
M. Kisrow
B. Stephens

Tie Check
8-13-81
P. Ross
P. Hornby
G. Deffinger

Tie Check
8-27-84
D. Ross
D. Vogel

TEMPERATURE CORRECTED AND HORIZONTALLY TAPED MEASUREMENTS

ROLAND W. ANDERSON
COUNTY SURVEYOR
ANOKA COUNTY, MINNESOTA

West of E¼ Cor.

W.C. on E+W. ¼ Line Sec. 30 T33 R22

set cast iron monument Placed steel post + sigh on North side

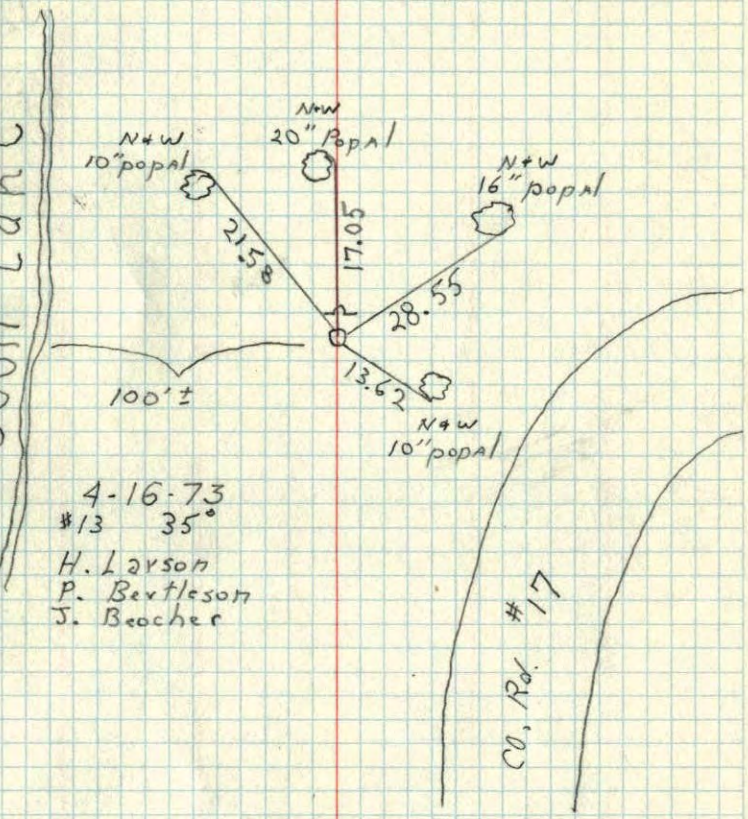

4-16-73
#13 35°
H. Larson
P. Bertleson
J. Beacher

O.K.