Page No. 117

CERTIFICATE OF LOCATION OF GOVERNMENT CORNER

County of Anoka *State of Minnesota*

SOUTHWEST Corner of Sec. 25 Township 33 Range 22

I hereby certify that on the 10 *day of* SEPT., 1968, *I found the described corner which was evidenced by* 4" X 4" CONCRETE

and I further certify that to perpetuate the location of said corner, I did, at the exact location thereof, place a permanent marker consisting of SAME

which reference or witness monuments are located in the manner following:

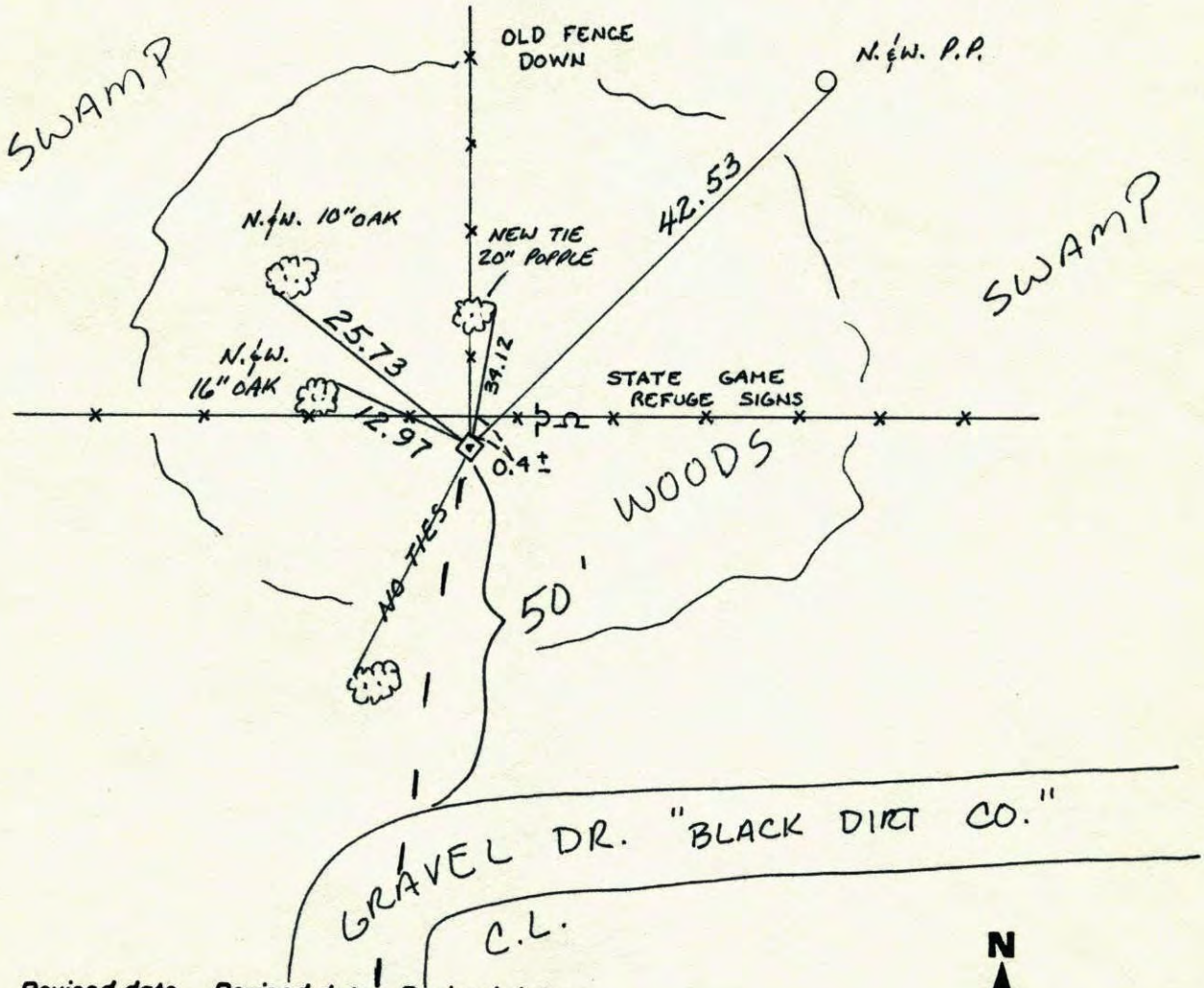

Revised date	Revised date	Revised date
11-2-90		



SW Cor. Sec. 25 - T33 - R22

Found 4"x4" Concrete Monument with "X" on top up 1.0'±. Steel fence post on fence line to NNE of monument.

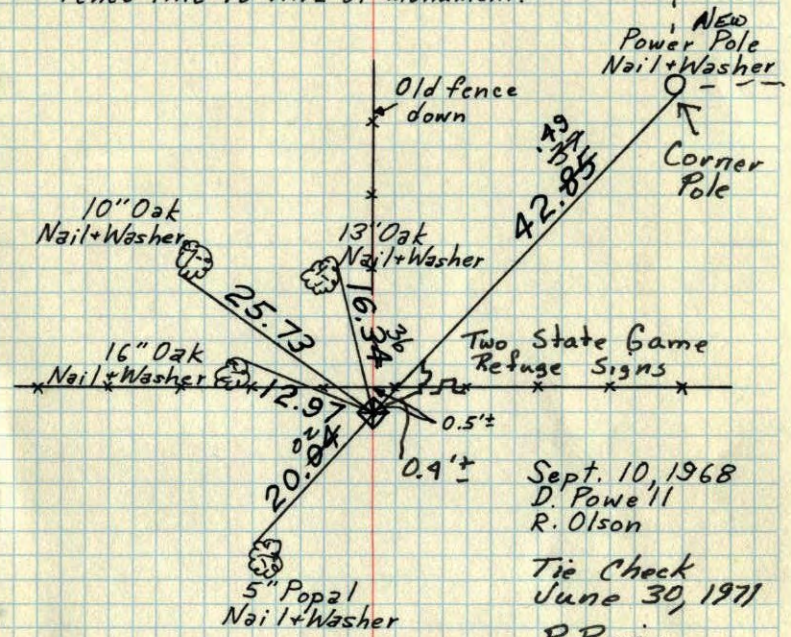

Sept. 10, 1968
D. Powell
R. Olson

Tie Check
June 30, 1971
R. Brien
J. Boettcher
B. Olson

TIE CHECK
7-29-75
O. DAHL
B. SANNERUD
G. HOAMS

Tie Check
8-2-78
D. Dahl
B. Stephens
M. Kisrow

Tie Check
8-25-81
P. Ross
P. Hornby
G. Weffinger

TEMPERATURE CORRECTED AND HORIZONTALLY TAPED MEASUREMENTS

ROLAND W. ANDERSON
COUNTY SURVEYOR
ANOKA COUNTY, MINNESOTA

SW Cor. Sec. 25 - T33 - R22

Concrete Mon. up 1.0'±
Steel fence post on fence line to NNE of Mon.

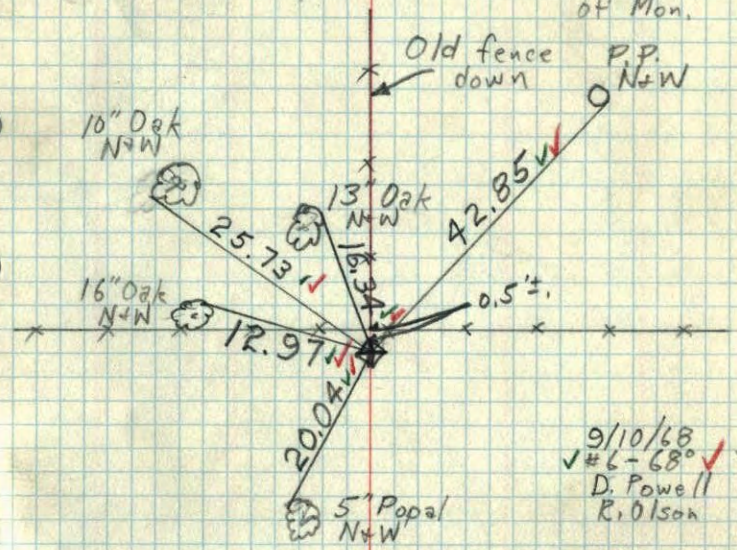

9/10/68
#6-68°
D. Powell
R. Olson