CERTIFICATE OF LOCATION OF GOVERNMENT CORNER

County of Anoka State of Minnesota

North 1/4 Corner of Sec. 35 Township 33 Range 22

On the 26th day of February, 1986, the described corner was evidenced by area resurvey

and to perpetuate the location of said corner, at the exact location thereof, a permanent marker was placed consisting of a cast iron monument SIGN & POST ON N. SIDE

* COULD USE NEW SIGN

AND on the 25th day of May, 2004, said permanent marker was found and the ties were updated

Updated reference ties are as shown below.

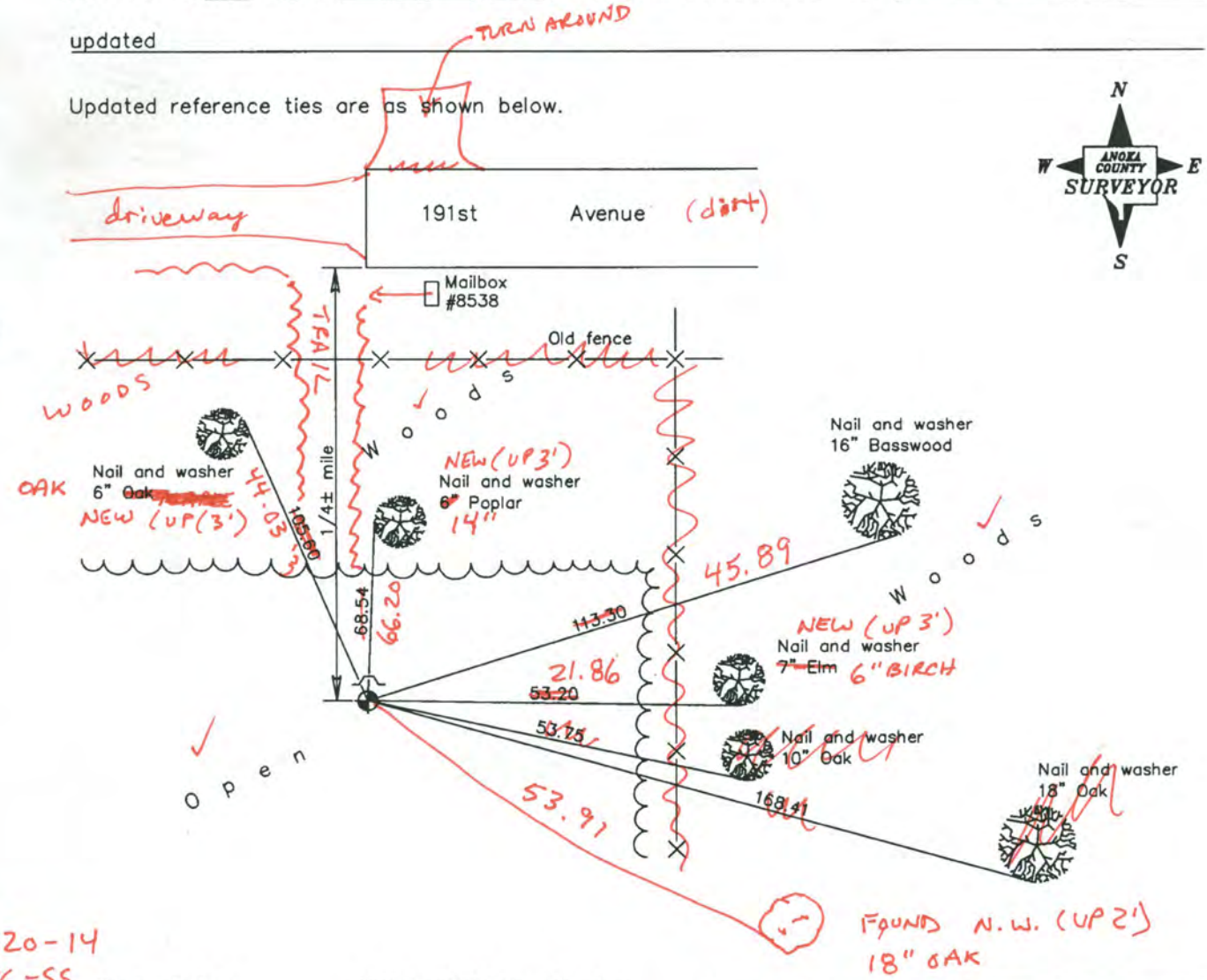

8-20-14
BK-55
TAPED

Revised date
8/26/87
5/25/04

N.A.D. 1983 Coordinates (1996 Adjustment)

County Project Coordinates	
Northing	200792.2180
Easting	555618.1309
Date	5/25/04

I hereby certify that this United States public land survey monument record is correct and complete to the best of my knowledge and belief.

Larry D. Hoium Date 5/25/04

Larry D. Hoium, Anoka County Surveyor

Minnesota License Number 18165

Page No. 117A

CERTIFICATE OF LOCATION OF GOVERNMENT CORNER

County of Anoka State of Minnesota

NORTH 1/4 Corner of Sec. 35 Township 33 Range 22

I hereby certify that on the 26 *day of* February, 1986, *I found the described corner which was evidenced by* AREA RESURVEY

and I further certify that to perpetuate the location of said corner, I did, at the exact location thereof, place a permanent marker consisting of CAST IRON

which reference or witness monuments are located in the manner following:

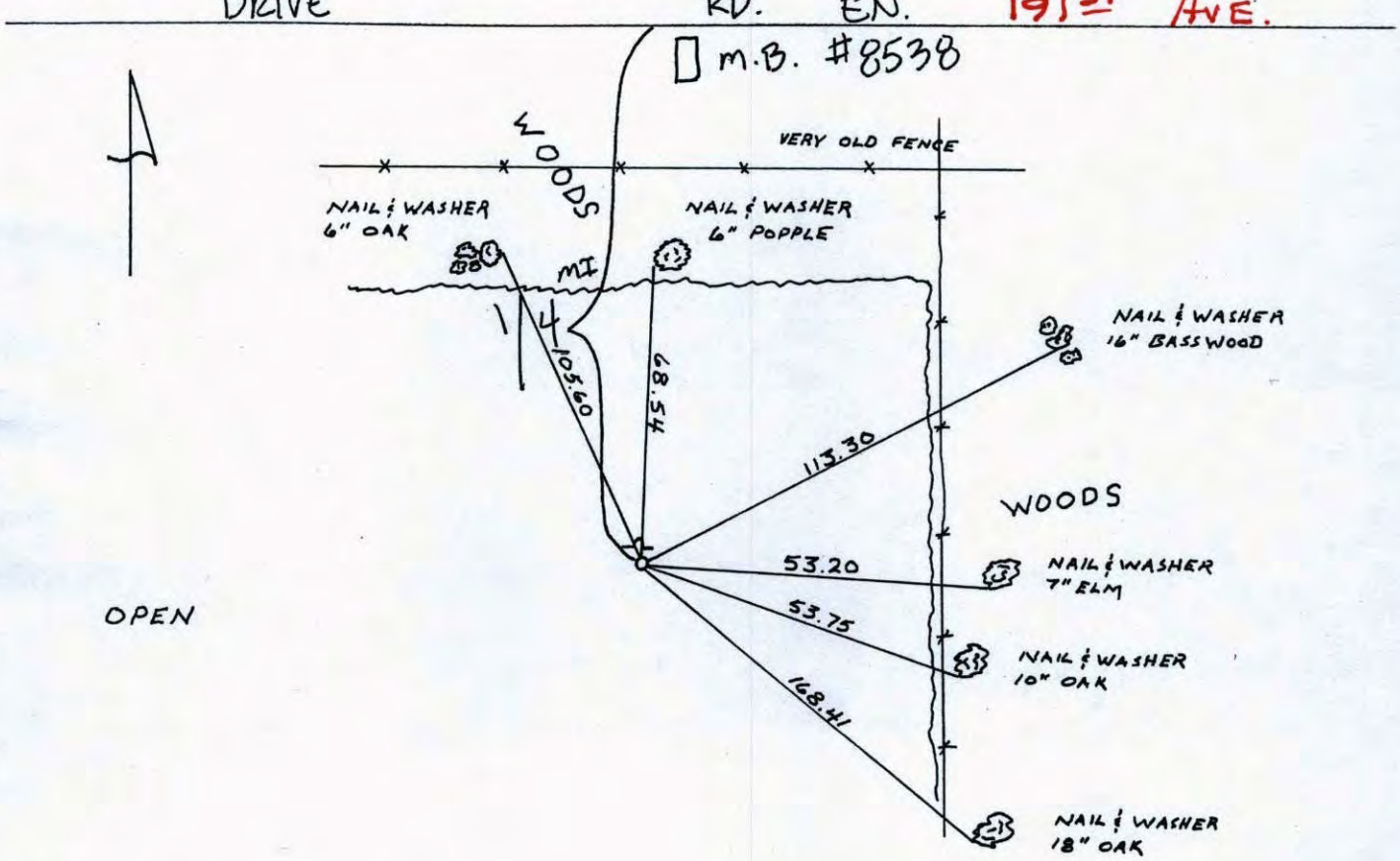

Revised date	By
8-26-87	D. Ross
5-25-04	

Minnesota State Plane Coordinates
South Zone

Y _____ X _____

Roland W. Anderson, 2/26/86
County Surveyor Date

Registered Land Surveyor No. 5715

Page No. 117A

CERTIFICATE OF LOCATION OF GOVERNMENT CORNER

County of Anoka State of Minnesota

NORTH 1/4 Corner of Sec. 35 Township 33 Range 22

I hereby certify that on the 26 day of February, 1986, I found the described corner which was evidenced by AREA RESURVEY

and I further certify that to perpetuate the location of said corner, I did, at the exact location thereof, place a permanent marker consisting of CAST IRON

which reference or witness monuments are located in the manner following:

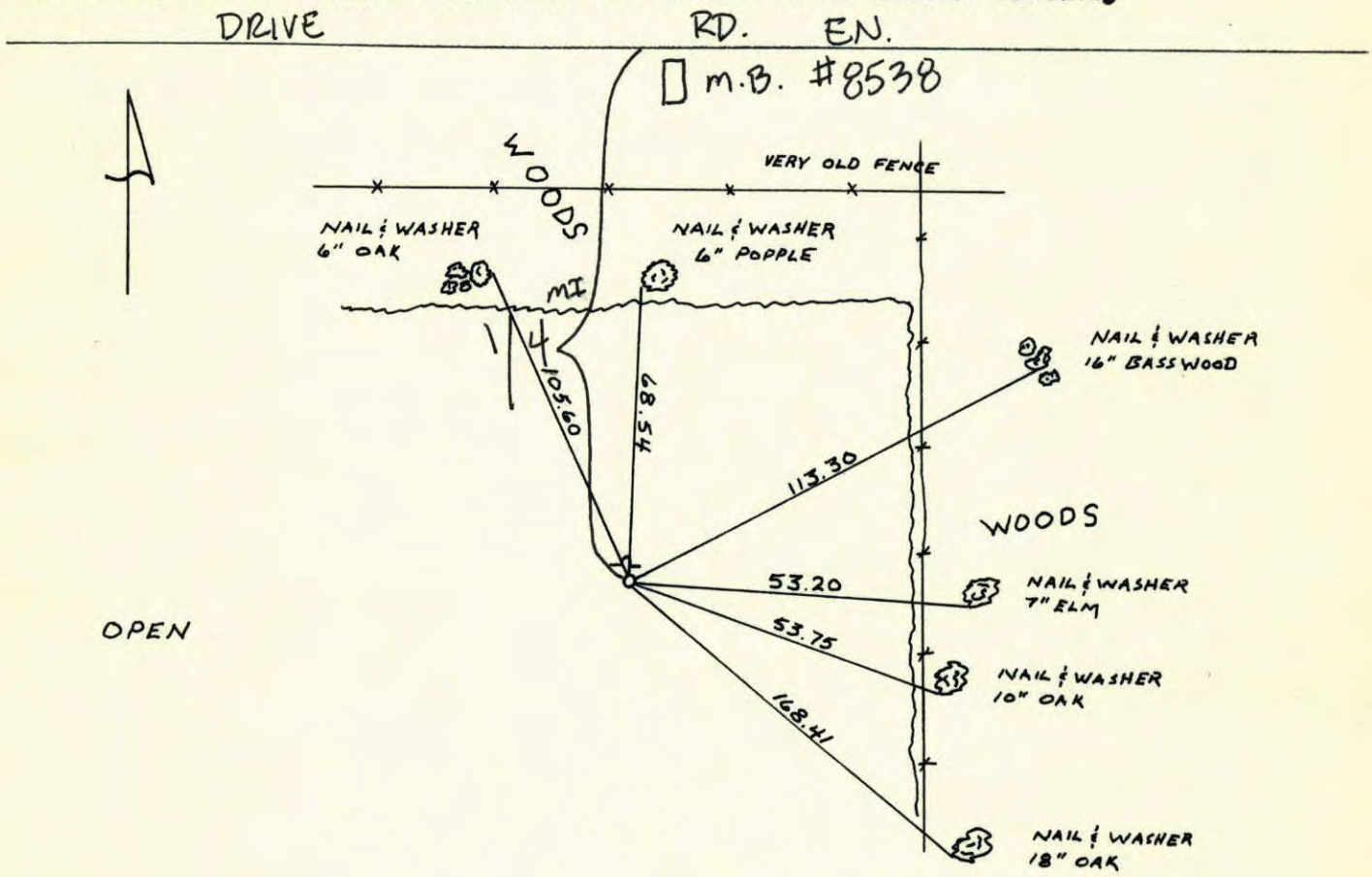

Revised date	By
8-26-87	D. Ross
5-25-04	

Minnesota State Plane Coordinates
South Zone

Y _____ X _____

Roland W. Anderson, 2/26/86
County Surveyor Date

Registered Land Surveyor No. 5715

1/83

N 1/4 CORNER SECTION 35 T33 R22
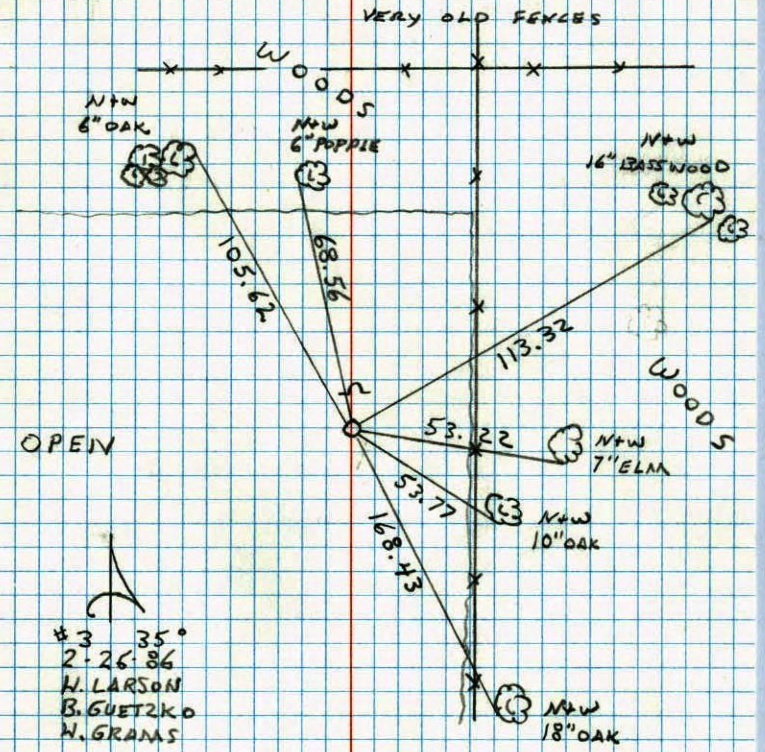
SET CAST IRON MONUMENT FROM AREA RESURVEY. SIGN AND POST ON NORTH SIDE.