Page No. 119

CERTIFICATE OF LOCATION OF GOVERNMENT CORNER

County of Anoka State of Minnesota

~~West One Quarter~~ NORTH WEST Corner of Sec. 35 Township 33 Range 22

I hereby certify that on the 8 day of January, 1985, I found the described corner which was evidenced by concrete monument with a steel post on the East side.

and I further certify that to perpetuate the location of said corner, I did, at the exact location thereof, place a permanent marker consisting of _____

which reference or witness monuments are located in the manner following:

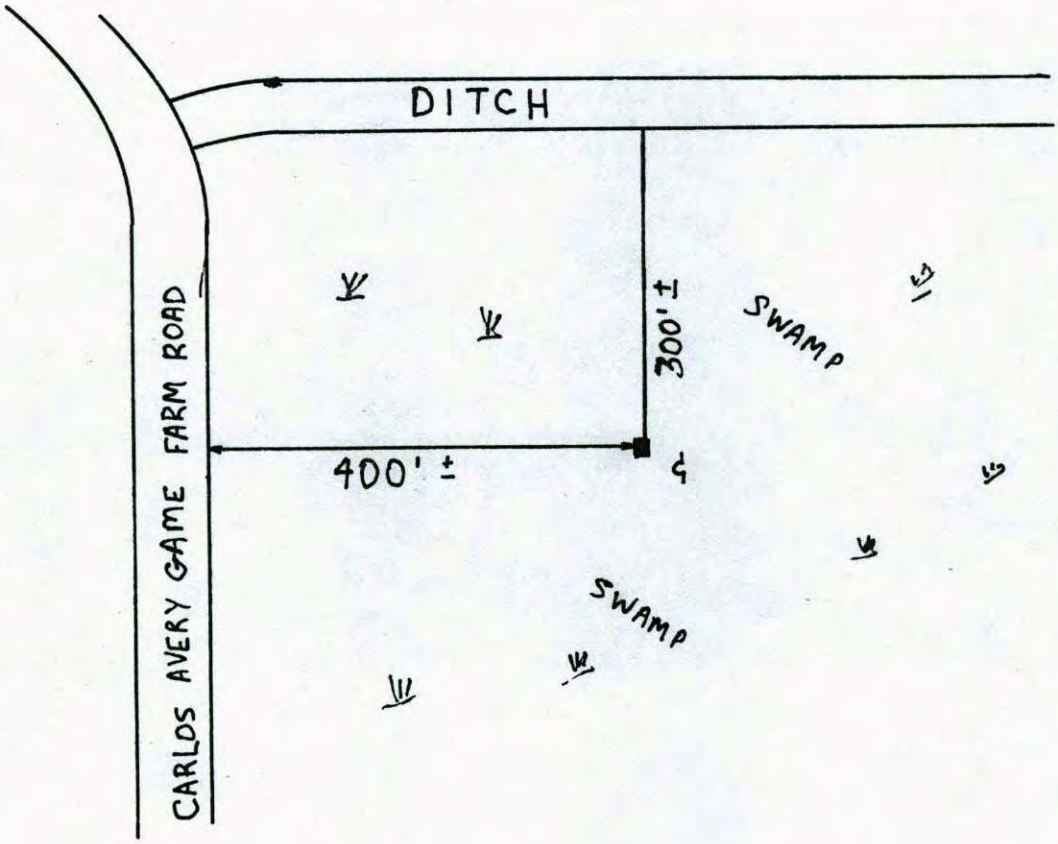

Revised date	By
D. Ross	8-5-87

Minnesota State Plane Coordinates
South Zone

Y _____ X _____

_____ , _____
County Surveyor Date

Registered Land Surveyor No. _____

1/83

Page No. 119

CERTIFICATE OF LOCATION OF GOVERNMENT CORNER

County of Anoka State of Minnesota

~~West One Quarter~~ NORTH WEST Corner of Sec. 35 Township 33 Range 22

I hereby certify that on the 8 *day of* January, *1985, I found the described corner which was evidenced by* concrete monument with a steel post on the East side.

and I further certify that to perpetuate the location of said corner, I did, at the exact location thereof, place a permanent marker consisting of _____

which reference or witness monuments are located in the manner following:

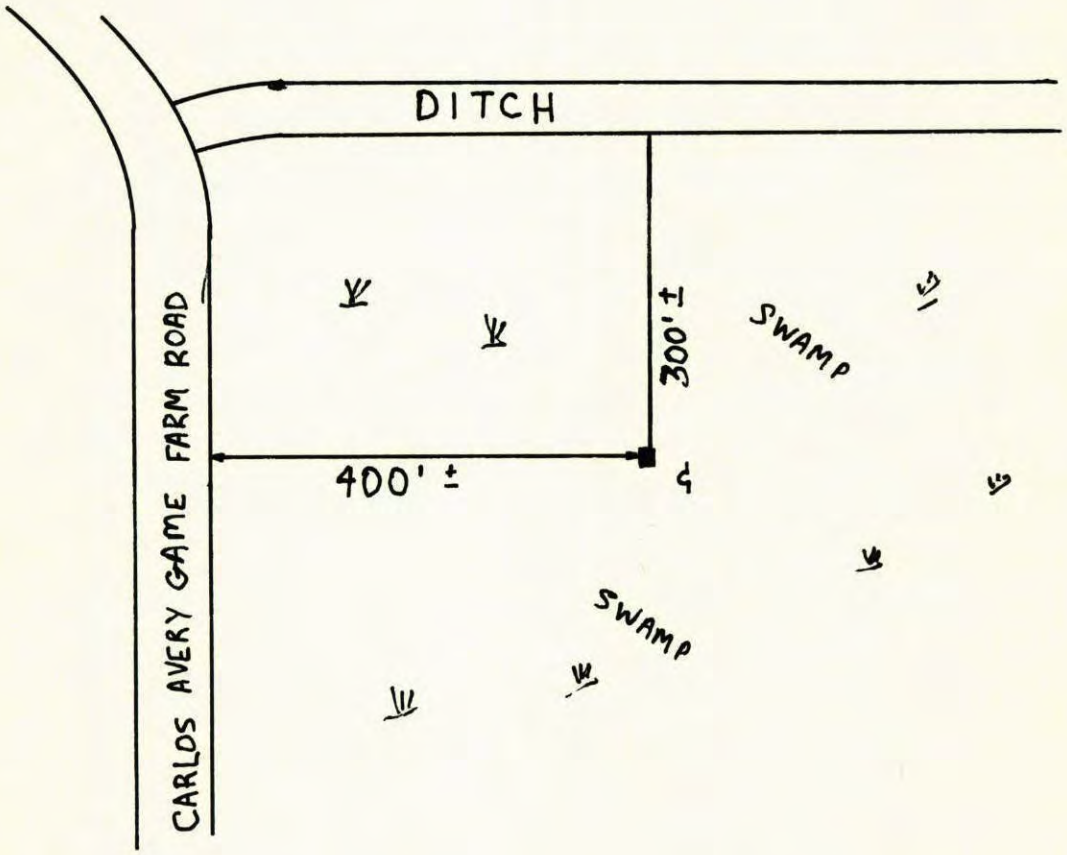

Revised date	By
D. Ross	8-5-87

Minnesota State Plane Coordinates
South Zone

Y _____ X _____

_____ , _____
County Surveyor Date

Registered Land Surveyor No. _____

1/83

NW CORNER SECTION 35 T33 R 22
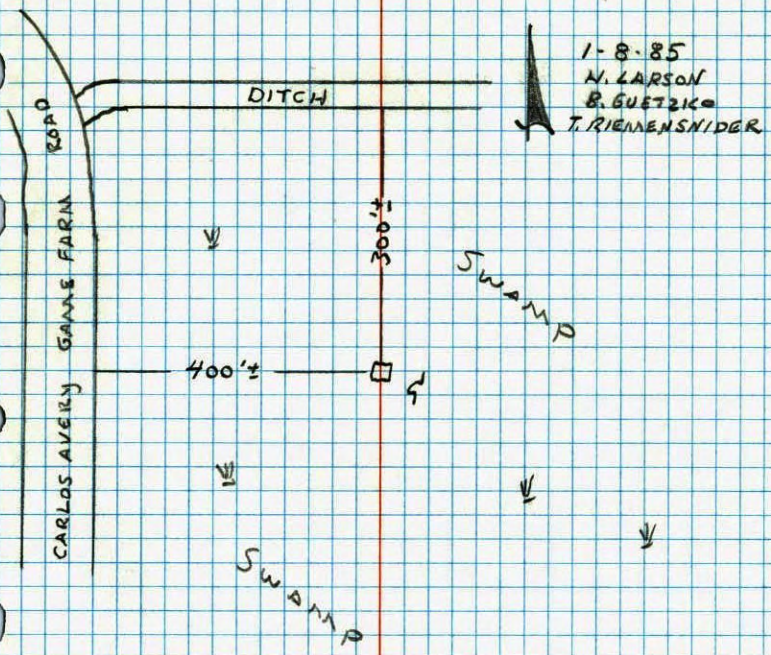
FOUND CONCRETE MONUMENT STEEL POST ON EAST SIDE.