Page No. 128

CERTIFICATE OF LOCATION OF GOVERNMENT CORNER

County of Anoka State of Minnesota

Northeast Corner of Sec. 31 Township 33 Range 22

On the 23rd day of April, 1965, the described corner was evidenced by a broken concrete monument

and to perpetuate the location of said corner, at the exact location thereof, a permanent marker was placed consisting of a cast iron monument with a sign and post on the north side

AND on the 7th day of July, 2004, said permanent marker was found and the ties were updated

Updated reference ties are as shown below.

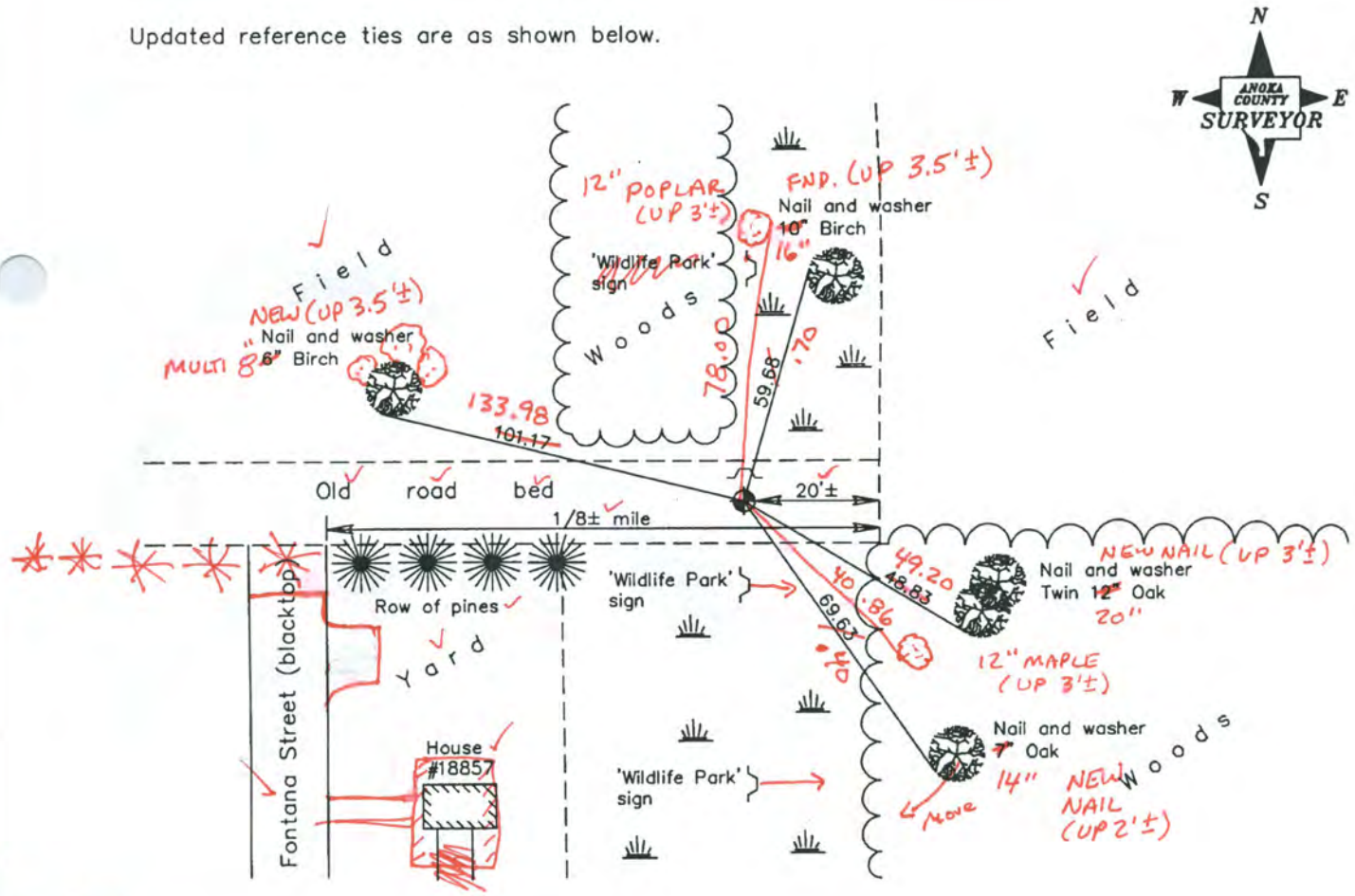

5-8-14
BK-55
TAPED Revised date

Revised date
11/02/90
12/09/94
7/07/04

N.A.D. 1983 Coordinates (1996 Adjustment)

County Project Coordinates	
Northing	200835.1833
Easting	537122.2887
Date	5/17/04

I hereby certify that this United States public land survey monument record is correct and complete to the best of my knowledge and belief.

Larry D. Hoium Date 7/07/04

Larry D. Hoium, Anoka County Surveyor

Minnesota License Number 18165

CERTIFICATE OF LOCATION OF GOVERNMENT CORNER

County of Anoka State of Minnesota

NORTH EAST Corner of Sec. 31 Township 33 Range 22

I hereby certify that on the 23RD day of APRIL, 19 65, I found the described corner which was evidenced by BROKEN CONCRETE

and I further certify that to perpetuate the location of said corner, I did, at the exact location thereof, place a permanent marker consisting of CAST IRON MONUMENT WITH SIGN AND POST ON NORTH SIDE

which reference or witness monuments are located in the manner following:

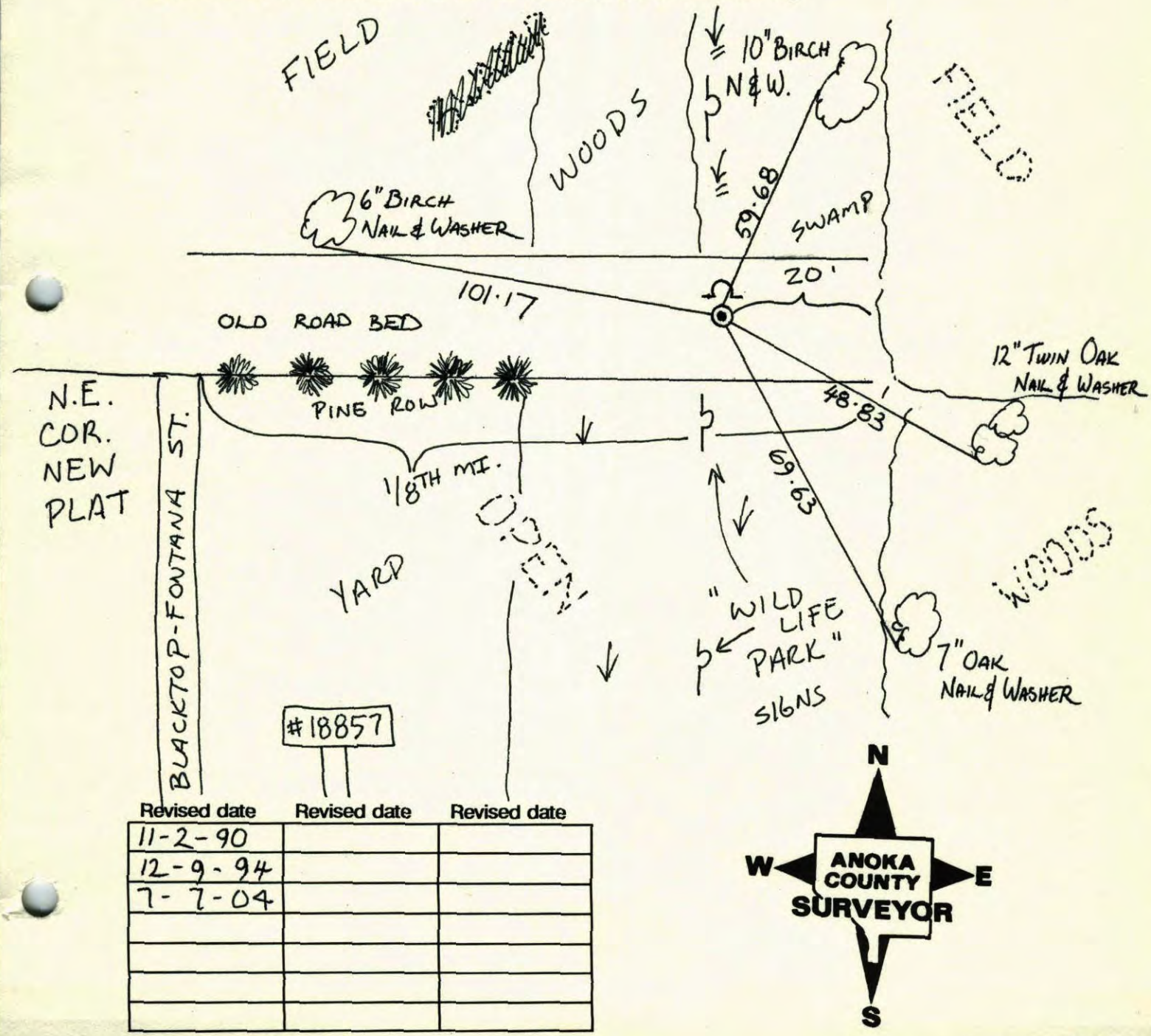

Revised date	Revised date	Revised date
11-2-90		
12-9-94		
7-7-04		

N
W ANOKA COUNTY SURVEYOR E
S

CERTIFICATE OF LOCATION OF GOVERNMENT CORNER

County of Anoka State of Minnesota

NORTH EAST Corner of Sec. 31 Township 33 Range 22

I hereby certify that on the 23RD day of APRIL, 19 65, I found the described corner which was evidenced by BROKEN CONCRETE

and I further certify that to perpetuate the location of said corner, I did, at the exact location thereof, place a permanent marker consisting of CAST IRON MONUMENT WITH SIGN AND POST ON NORTH SIDE

which reference or witness monuments are located in the manner following:

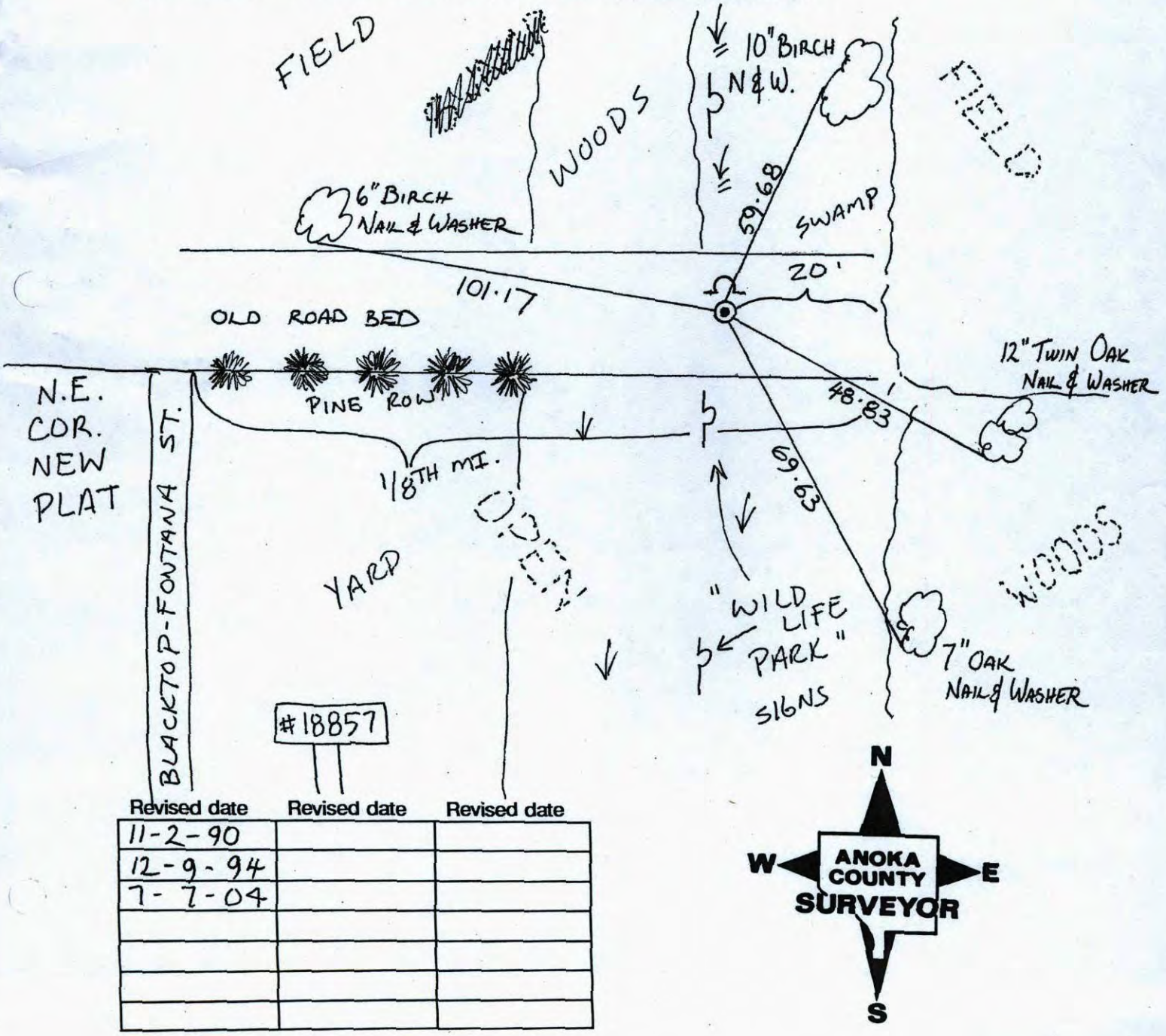

Revised date	Revised date	Revised date
11-2-90		
12-9-94		
7-7-04		

N
W ANOKA COUNTY SURVEYOR E
S

NE CORNER SECTION 31 T33 R22

RETIED CAST IRON MONUMENT PLACED SIGN AND POST ON NORTH SIDE.

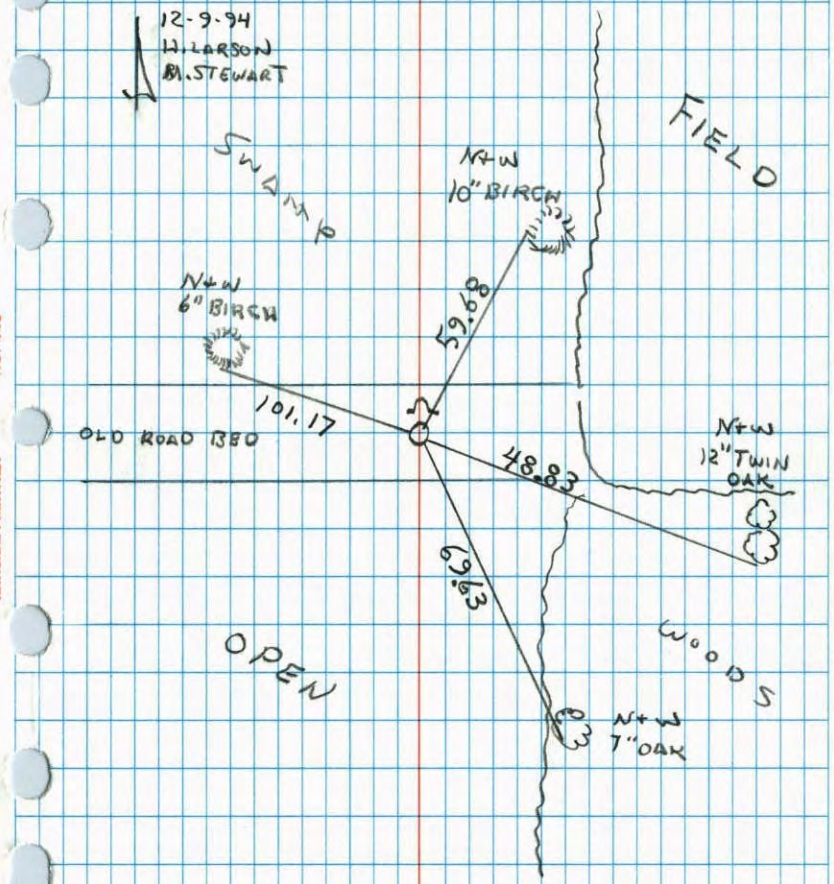

NO. 446
NATIONAL PRINTFAST

N.E. CORNER SECTION 31-T33-R22

SET CAST IRON MONUMENT AT LOCATION OF BROKEN OFF CONCRETE MONUMENT.

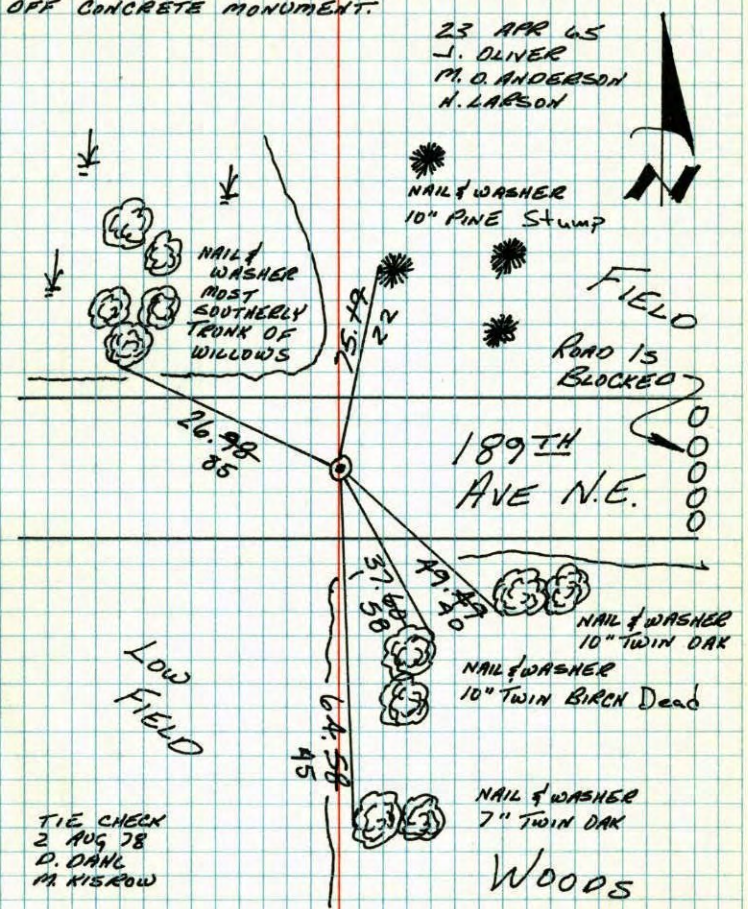

TIE CHECK
2 AUG 78
D. DAHL
M. KISROW

Tie Check
8-11-81
P. Ross
P. Hornby
G. Neffinger

TEMPERATURE CORRECTED AND HORIZONTALLY TAPED MEASUREMENTS

ROLAND W. ANDERSON
COUNTY SURVEYOR
ANOKA COUNTY, MINNESOTA

NO. 448
TELEDYNE

REDRAWN 10 JAN 79 RMG

SEE NEW TIE BOOK

128

NE Cor. Sec. 31 T33 R22

Found 4"sq. concrete monument down 0.3' with top broken off. Monument is plumb but twisted so That corners are near cardinal points. Tied it as is. Set iron pipe on NE side.

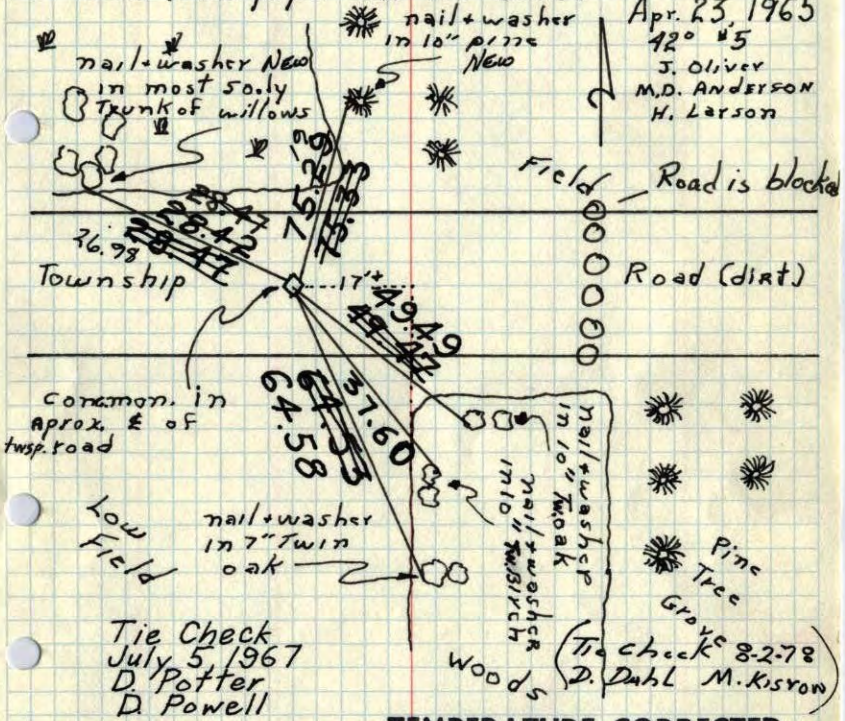

Tie Check
July 5, 1967
D. Potter
D. Powell

Tie Check
June 25, 1971
R Brien
J. Boettcher
B. Olson

(Replaced Concrete With Cast Iron Monument
Tie Check
7-30-75
D. Dahl B. Sannerud

Tie check 8-2-78
D. Dahl M. Kisron

TEMPERATURE CORRECTED AND HORIZONTALLY TAPED MEASUREMENTS

ROLAND W. ANDERSON
COUNTY SURVEYOR
ANOKA COUNTY, MINNESOTA

31

NE Cor. Sec. 31 T33 R22

Found 4"sq. concrete monument down 0.3' with top broken off. Monument is plumb but twisted so That corners are near cardinal points. Tied it as is. Set iron pipe on NE side.

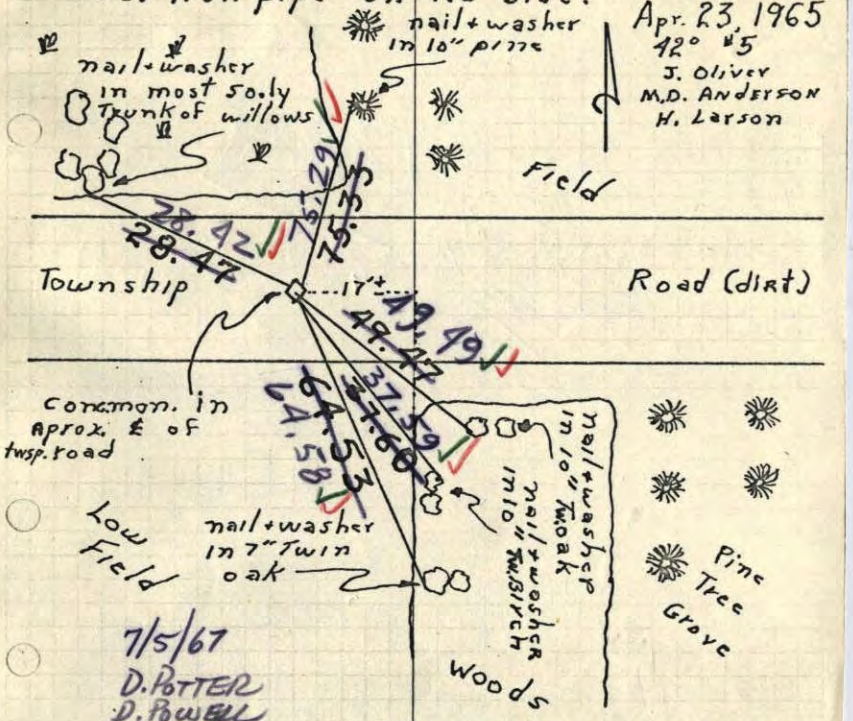

7/5/67
D. POTTER
D. POWELL
#7
65°

TEMPERATURE CORRECTED AND HORIZONTALLY TAPED MEASUREMENTS

ROLAND W. ANDERSON
COUNTY SURVEYOR
ANOKA COUNTY, MINNESOTA

NE Cor. Sec. 31; T 33, R 22
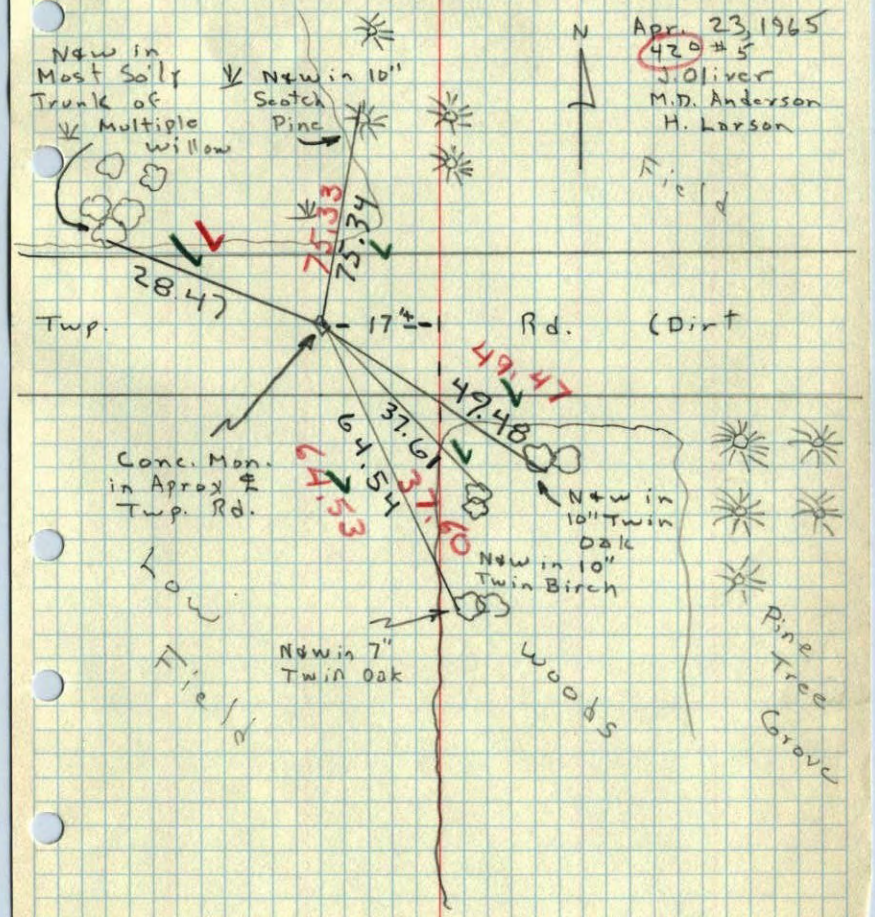
Found 4" Sq. Conc. Mon down 0.3' with Top broken off. Monument is plumb but twisted so that Corners are near cardinal points. Tied it as is. Set I.P. on NE side.