Page No. 129

CERTIFICATE OF LOCATION OF GOVERNMENT CORNER

County of Anoka State of Minnesota

South 1/4 Corner of Sec. 30 Township 33 Range 22

On the 8th day of December, 1967, the described corner was evidenced by area resurvey

and to perpetuate the location of said corner, at the exact location thereof, a permanent marker was placed consisting of a cast iron monument MON. 3'± E. OF FOG LINE

AND on the ___ day of _____, ____, said permanent marker was _____

Updated reference ties are as shown below.

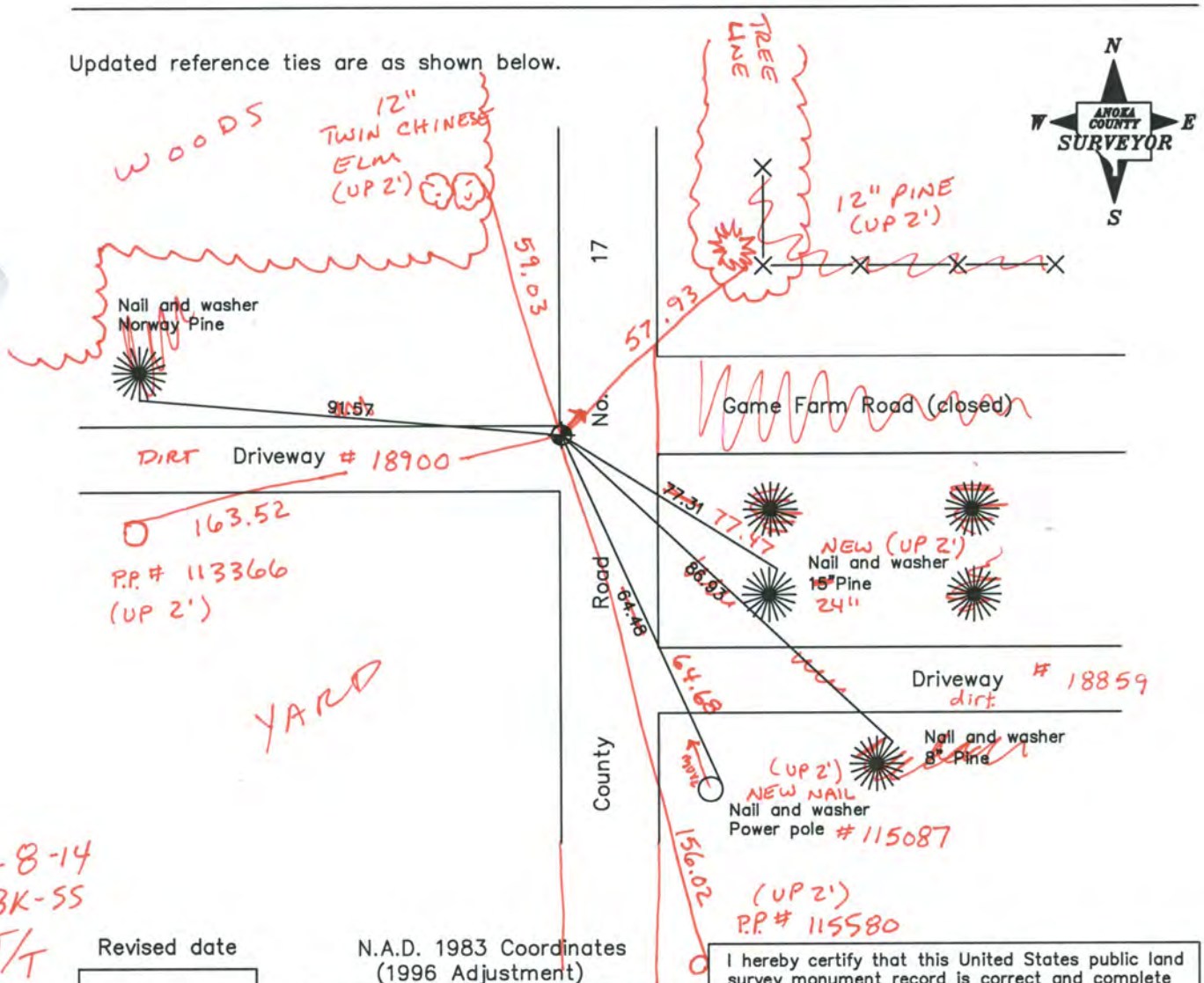

5-8-14
BK-55
T/T

Revised date

N.A.D. 1983 Coordinates (1996 Adjustment)

County Project Coordinates	
Northing	200859.0836
Easting	534480.0245
Date	7/01/03

I hereby certify that this United States public land survey monument record is correct and complete to the best of my knowledge and belief.

_____ Date _____

_____, Anoka County Surveyor

Minnesota License Number _____

VRS
3DQ = 0.06

N = 200859.0893 E = 534[redacted]479.9778

SHOT GPS 7-1-03

Page No. 129

CERTIFICATE OF LOCATION OF GOVERNMENT CORNER

County of Anoka State of Minnesota

SOUTH QTR Corner of Sec. 30 Township 33 Range 22

I hereby certify that on the 8 day of DEC., 1967, I found the described corner which was evidenced by AREA RESURVEY

and I further certify that to perpetuate the location of said corner, I did, at the exact location thereof, place a permanent marker consisting of CAST IRON

which reference or witness monuments are located in the manner following:

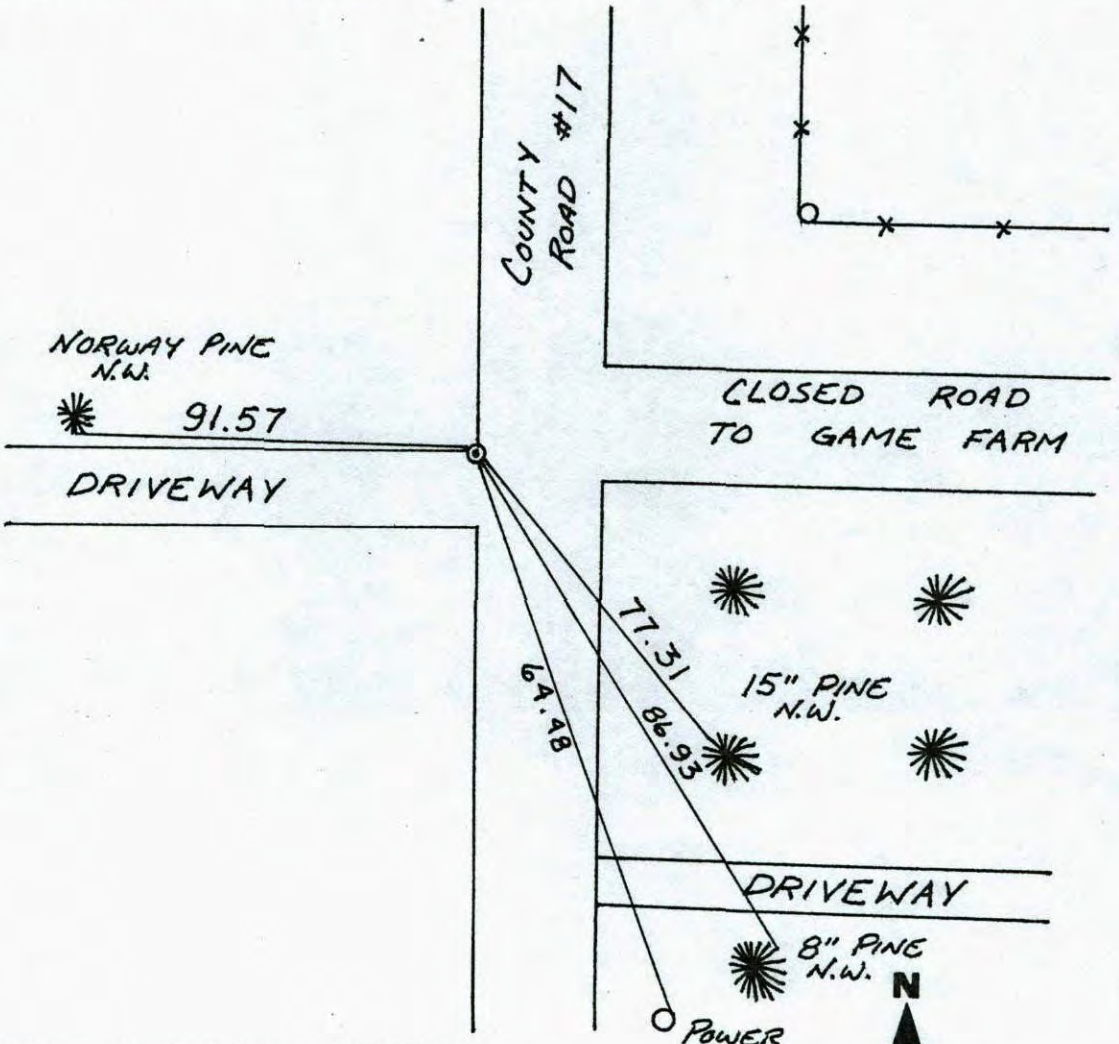

Revised date	Revised date	Revised date

CERTIFICATE OF LOCATION OF GOVERNMENT CORNER

County of Anoka State of Minnesota

SOUTH QTR. Corner of Sec. 30 Township 33 Range 22

I hereby certify that on the 8 day of DEC., 1967, I found the described corner which was evidenced by AREA RESURVEY

and I further certify that to perpetuate the location of said corner, I did, at the exact location thereof, place a permanent marker consisting of CAST IRON

which reference or witness monuments are located in the manner following:

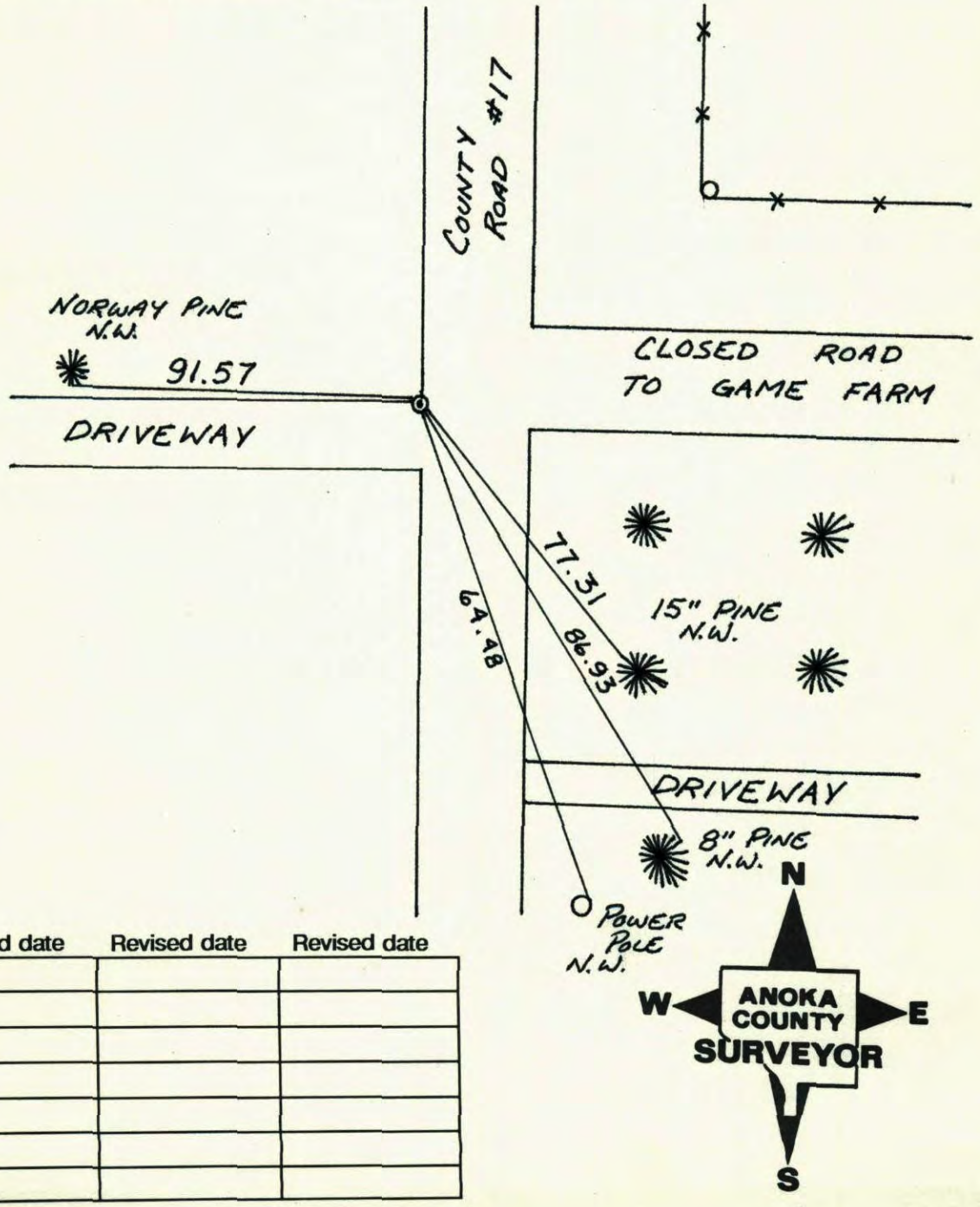

Revised date	Revised date	Revised date

S1/4 CORNER SECTION 30-T33-R22

SET CAST IRON MONUMENT FROM AREA RESURVEY.
P.K'S NORTH AND EAST 2.00'

8 DEC 67
M.D. ANDERSON
H.J. LARSON
O.L. POTTER

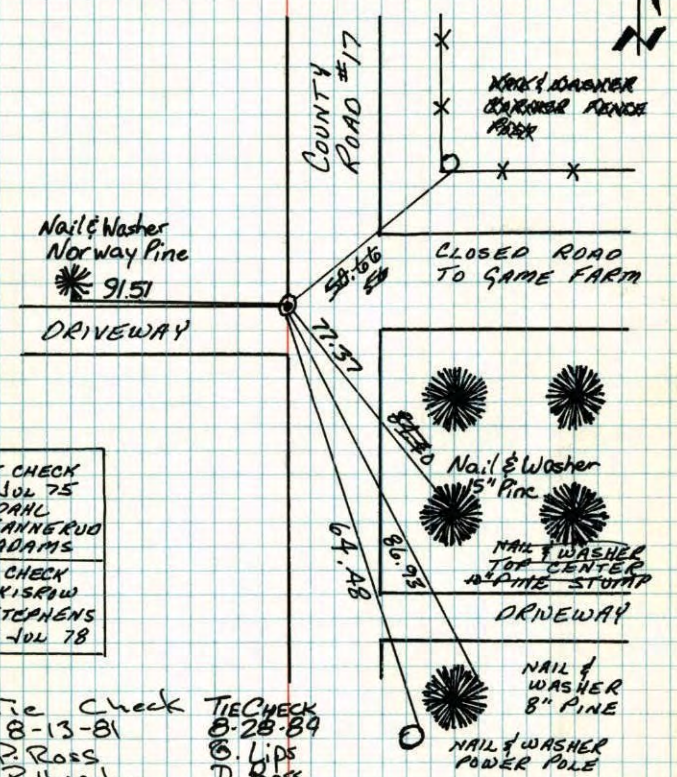

TIE CHECK
31 JUL 75
D. DAHL
B. SANNERUD
G. ADAMS

TIE CHECK
M. KISROW
B. STEPHENS
28 JUL 78

Tie Check
8-13-81
P. Ross
P. Hornby
G. Neffinger

TIE CHECK
8-28-84
G. Lips
D. Ross
D. Vogel

TEMPERATURE CORRECTED AND HORIZONTALLY TAPED MEASUREMENTS

ROLAND W. ANDERSON
COUNTY SURVEYOR
ANOKA COUNTY, MINNESOTA

S1/4 COR. SEC. 30, T33, R22

SET CAST IRON MONUMENT FROM AREA RESURVEY.
P.K'S NORTH AND EAST 2.00'

8 DEC 67
M.D. ANDERSON
H.J. LARSON
O.L. POTTER



Redraw

Tie check 7-28-78 M. Kisrow B. Stephens 80°

TIE CHECK
7-31-75
O. DAHL
B. SANNERUD
G. ADAMS

DRAWN
N '77
GUETZKO

TEMPERATURE CORRECTED AND HORIZONTALLY TAPED MEASUREMENTS

ROLAND W. ANDERSON
COUNTY SURVEYOR
ANOKA COUNTY, MINNESOTA

S1/4 Cor. Sec. 30, T33, R22

SET CAST IRON MONUMENT FROM AREA RESURVEY.

PK's NORTH AND EAST 2.00'

8 DEC 67
M.O. ANDERSON
H.J. LARSON
O.L. POTTER

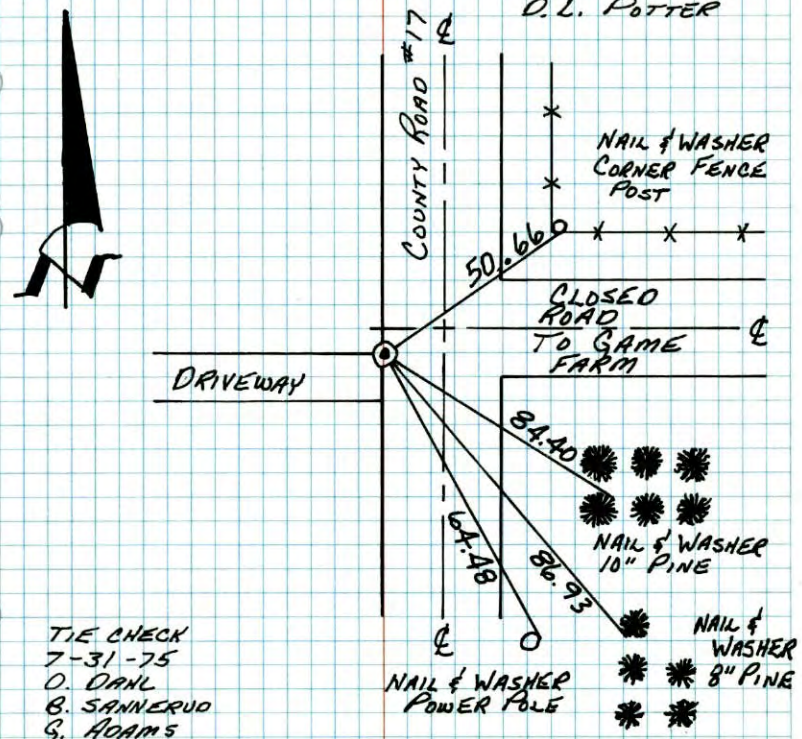

TIE CHECK
7-31-75
O. OAHL
B. SANNERUD
G. ADAMS

TEMPERATURE CORRECTED
AND HORIZONTALLY
TAPED MEASUREMENTS

ROLAND W. ANDERSON
COUNTY SURVEYOR
ANOKA COUNTY, MINNESOTA

REDRAWN
JAN '77
B. GUETZKO

129

S 1/4 Cor. Sec. 30, T33, R22

Set cast iron mon. from area resurvey.

PK's 2.00' North & East.

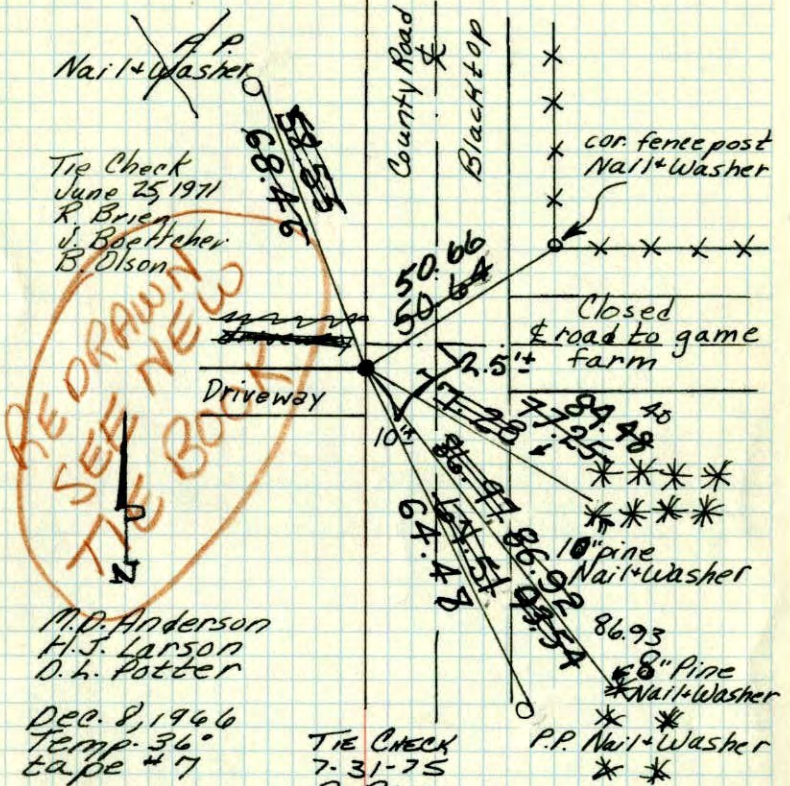

M.O. Anderson
H.J. Larson
O.L. Potter

Dec. 8, 1966
Temp. 36°
tape #7

Tie Check
July 3, 1967
D. Potter
D. Powell

TIE CHECK
7-31-75
O. OAHL
B. SANNERUD
G. ADAMS

TEMPERATURE CORRECTED
AND HORIZONTALLY
TAPED MEASUREMENTS

ROLAND W. ANDERSON
COUNTY SURVEYOR
ANOKA COUNTY, MINNESOTA

~~29~~

S 1/4 Cor. Sec. 30, T33, R22

Set cast iron mon. from area resurvey.

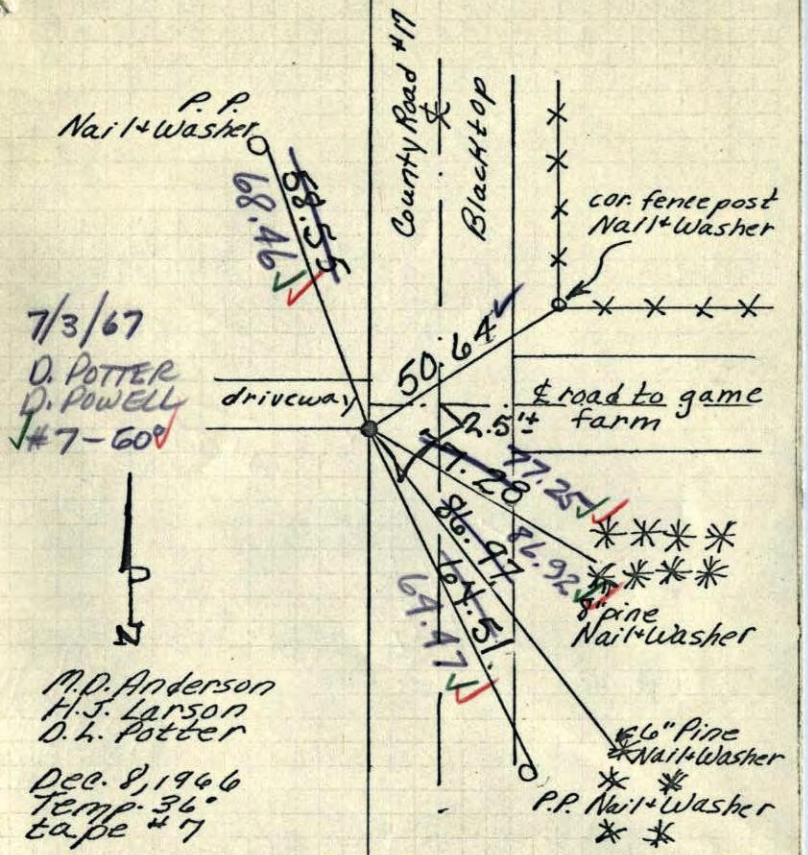

7/3/67
O. Potter
D. Powell
#7-60

N

M.D. Anderson
H.J. Larson
O.L. Potter

Dec. 8, 1966
Temp. 36°
tape #7

TEMPERATURE CORRECTED
AND HORIZONTALLY
TAPED MEASUREMENTS

ROLAND W. ANDERSON
COUNTY SURVEYOR
ANOKA COUNTY, MINNESOTA

S 1/4 Cor. Sec. 30 - T33 - R22

Set Cast Iron Mon. from area resurvey

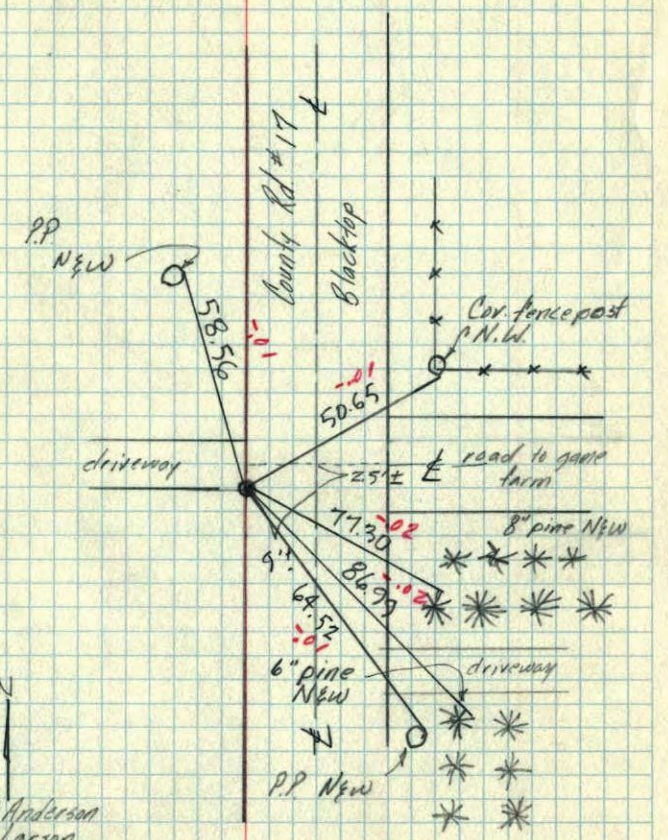

N

M.D. Anderson
H.J. Larson
O.L. Potter

Dec. 8, 1966
temp. 36°
tape #7