Page No. 136 2

CERTIFICATE OF LOCATION OF GOVERNMENT CORNER

County of Anoka State of Minnesota

WEST QTR. Corner of Sec. 35 Township 33 Range 22

I hereby certify that on the 28 day of OCTOBER, 19 71, I found the described corner which was evidenced by CONCRETE

and I further certify that to perpetuate the location of said corner, I did, at the exact location thereof, place a permanent marker consisting of SAME ANGLE IRON POST S.W OF MON'T.

which reference or witness monuments are located in the manner following:

5.4.05

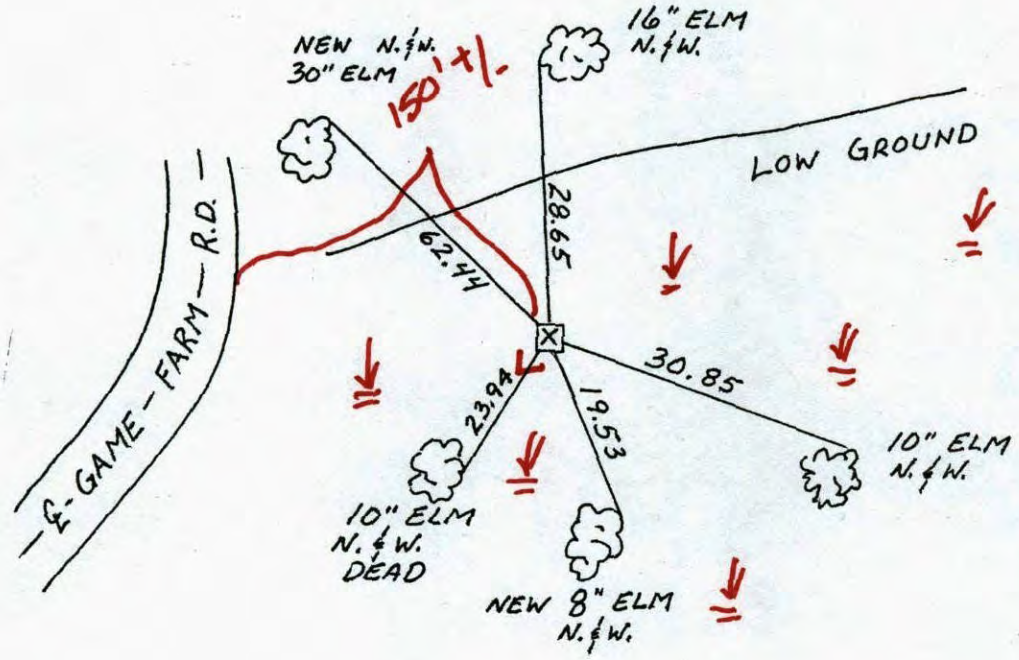

Revised date	Revised date	Revised date
10-17-90		

N
W ANOKA COUNTY SURVEYOR E
S

Page No. 136

CERTIFICATE OF LOCATION OF GOVERNMENT CORNER

County of Anoka *State of Minnesota*

WEST QTR. Corner of Sec. 35 Township 33 Range 22

I hereby certify that on the 28 *day of* OCTOBER, 19 71, *I found the described corner which was evidenced by* CONCRETE

and I further certify that to perpetuate the location of said corner, I did, at the exact location thereof, place a permanent marker consisting of SAME

which reference or witness monuments are located in the manner following:

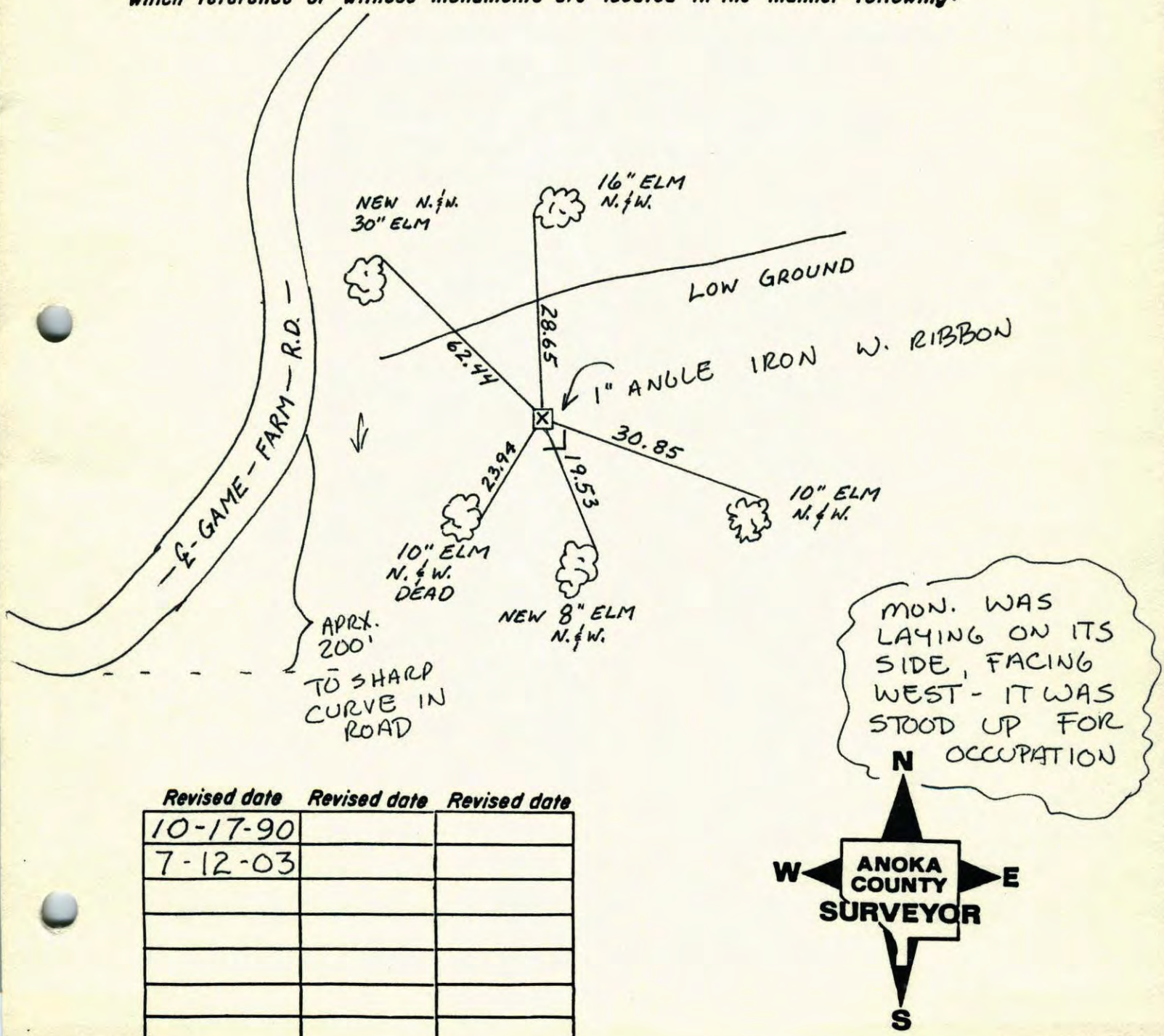

Revised date	Revised date	Revised date
10-17-90		
7-12-03		

W 1/4 Cor. Sec 35 T33-R22

found Conc. Monument

Mon. out of ground 1'±

Conc. Mon. has "x" in the top

Tie Check
8-10-81
P. Ross
P. Hosmer
G. Nellinger

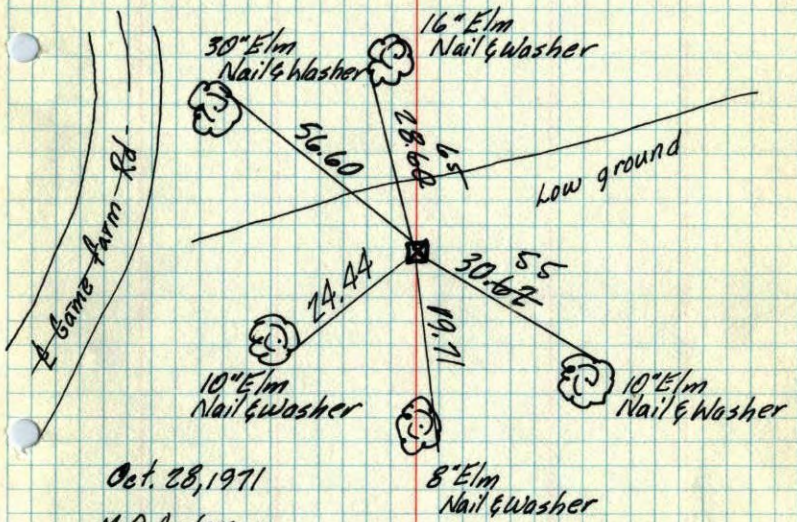

Oct. 28, 1971

M. O. Anderson
P. Bertleson
G. Boettcher

TIE CHECK
7-30-75
O. OAHL
B. SONNERVOO
G. ADAMS

TEMPERATURE CORRECTED AND HORIZONTALLY TAPED MEASUREMENTS

ROLAND W. ANDERSON
COUNTY SURVEYOR
ANOKA COUNTY, MINNESOTA

W 1/4 Cor. Sec. 35-T 33-R22

found Conc. Monument

Mon. out of ground 1'±

Conc. Mon. has x in the top

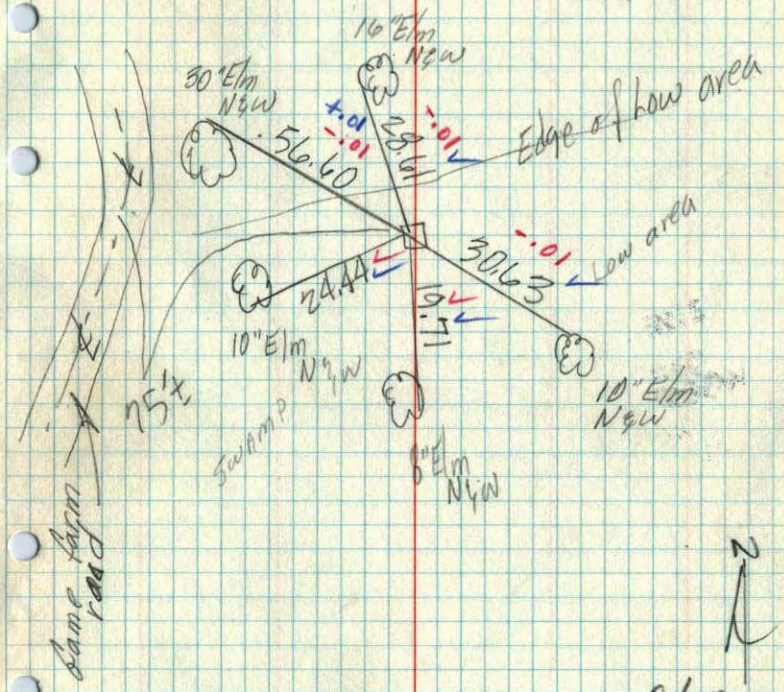

Oct. 28, 1971
M. O. Anderson
P. Bertleson
G. Boettcher

temp. 40°
tape #11