CERTIFICATE OF LOCATION OF GOVERNMENT CORNER

County of Anoka State of Minnesota

West 1/4 Corner of Sec. 2 Township 33 Range 22

On the 28th day of February, 1977, the described corner was evidenced by area resurvey

and to perpetuate the location of said corner, at the exact location thereof, a permanent marker was placed consisting of a red and white iron pipe (2" PIPE UP 4' - NO MORE PAINT. - LEANING SOUTHERLY 0.4±)

AND on the ___ day of _____, ____, said permanent marker was _____

Updated reference ties are as shown below.

12/19/13 BK SH
TAPED D'S
10° - WINDY

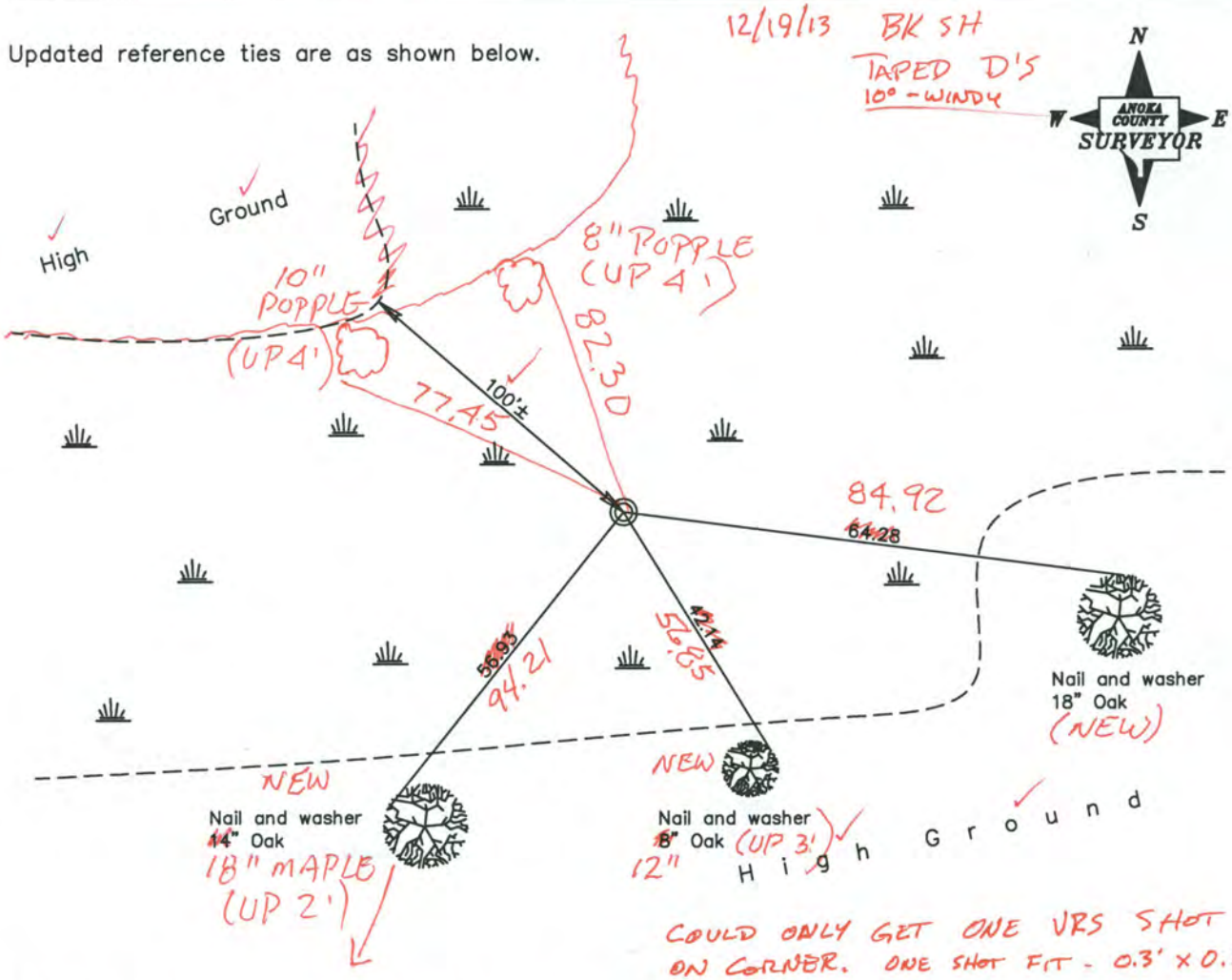

COULD ONLY GET ONE VRS SHOT ON CORNER. ONE SHOT FIT - 0.3' x 0.1'

Revised date
2/28/77
6/08/95

N.A.D. 1983 Coordinates (1996 Adjustment)

County Project Coordinates	
Northing	224749.9425
Easting	553213.7700
Date	2/22/05

I hereby certify that this United States public land survey monument record is correct and complete to the best of my knowledge and belief.

_____ Date _____

_____, Anoka County Surveyor

Minnesota License Number _____

CERTIFICATE OF LOCATION OF GOVERNMENT CORNER

County of Anoka State of Minnesota

WEST 1/4 Corner of Sec. 2 Township 33 Range 22

I hereby certify that on the 28 day of FEB, 1977, I found the described corner which was evidenced by AREA RESURVEY

and I further certify that to perpetuate the location of said corner, I did, at the exact location thereof, place a permanent marker consisting of RED AND WHITE IRON PIPE

which reference or witness monuments are located in the manner following:

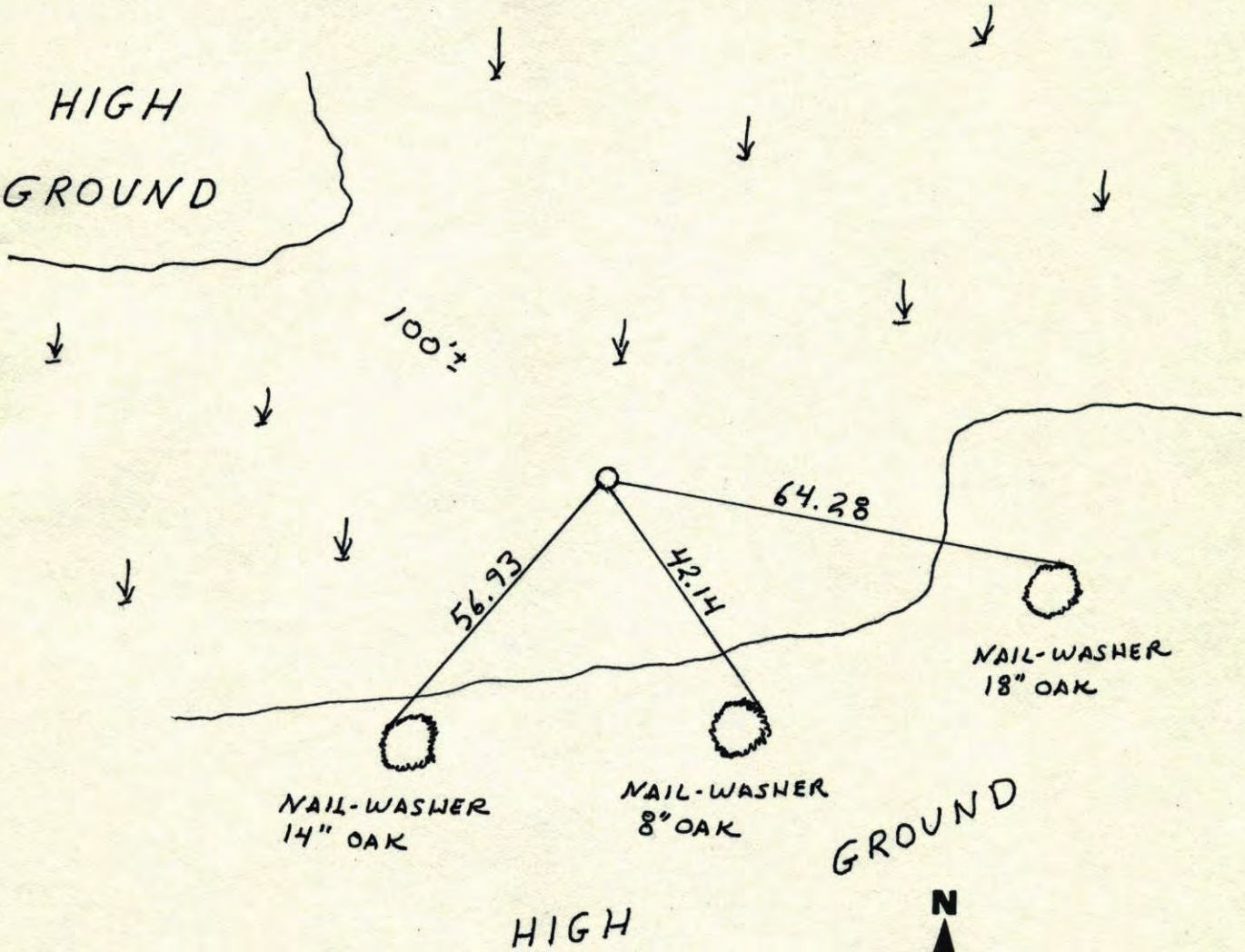

Revised date	Revised date	Revised date
2-28-77		
6-8-95		

N
W ANOKA COUNTY SURVEYOR E
S

WEST 1/4 SEC 2 TW. 33 R. 22
Retie Red & White Iron Pipe

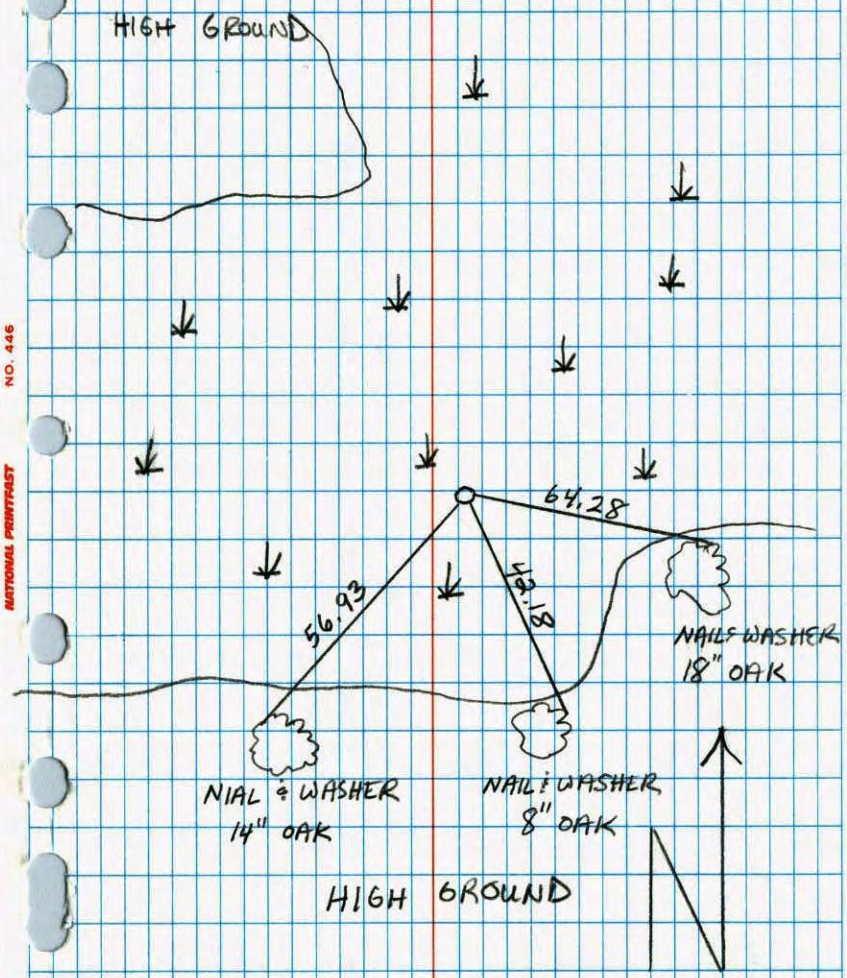

JASON & JOSH ANDERSON
6-8-95

W 1/4 COR. SEC 2, T33, R22

SET RED & WHITE IRON PIPE FROM AREA RESURVEY. IRON PIPE UP 3'± WITH SIGN.

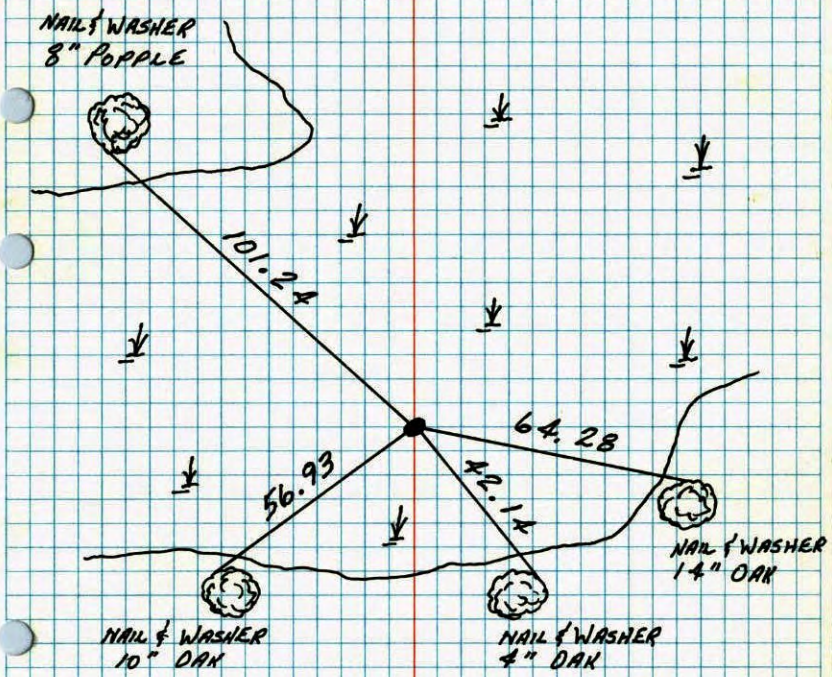



28 FEB 77
H. LARSON
R. GUETZKO
J. BOETTCHER

TEMPERATURE CORRECTED
AND HORIZONTALLY
TAPED MEASUREMENTS

ROLAND W. ANDERSON
COUNTY SURVEYOR
ANOKA COUNTY, MINNESOTA

NATIONAL PRINTFAST NO. 446

W 1/4 Cor. Sec. 2 T33 R22
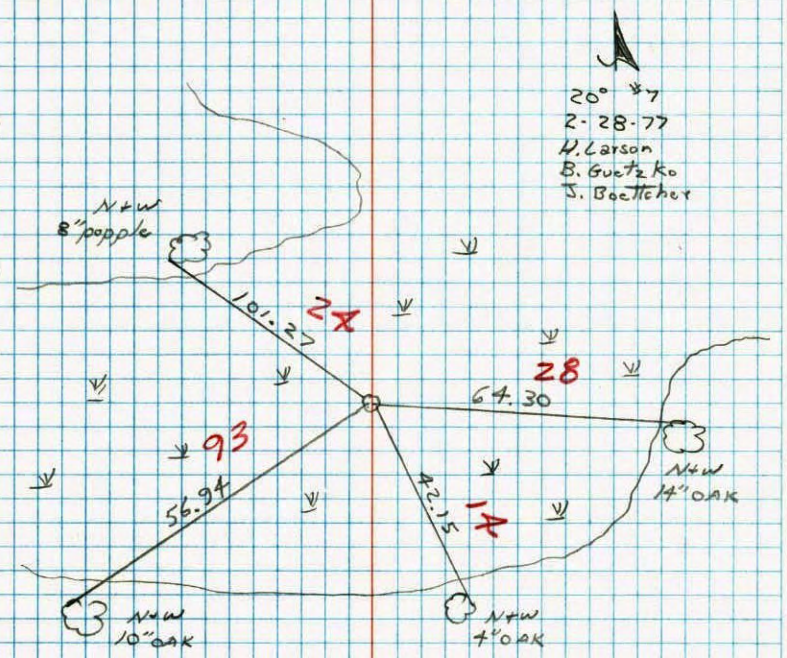
Set red and white iron pipe from area resurvey. I.P. up 3'± with sign