CERTIFICATE OF LOCATION OF GOVERNMENT CORNER

County of Anoka *State of Minnesota*

NORTH QTR. Corner of Sec. 1 Township 33 Range 22

I hereby certify that on the 13 *day of* AUGUST, 19 75, *I found the described corner which was evidenced by* CONCRETE MONUMENT

and I further certify that to perpetuate the location of said corner, I did, at the exact location thereof, place a permanent marker consisting of SAME

which reference or witness monuments are located in the manner following:

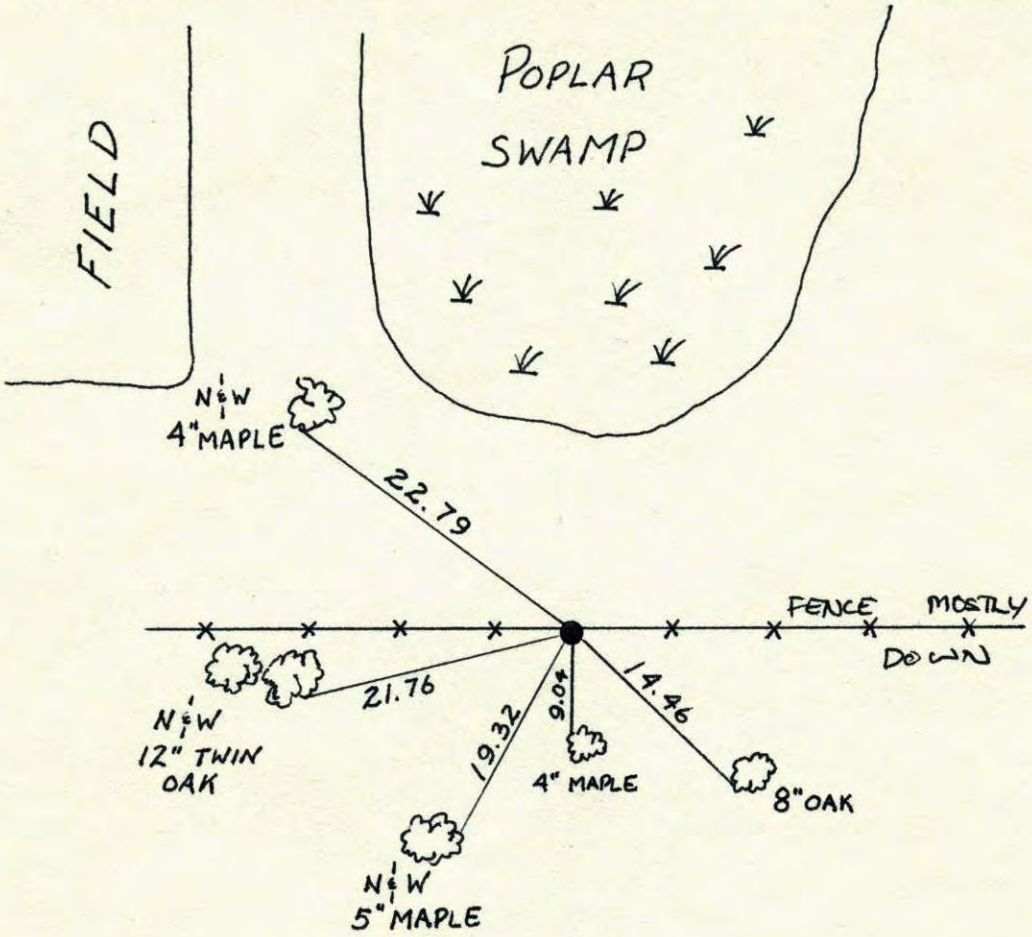

Revised date	Revised date	Revised date
10-18-90		
7-14-93		

N
W ANOKA COUNTY SURVEYOR E
S

2

N 1/4 Cor. Sec 1 - T33 - R22

Found And Tied Concrete Monument Up 1'±

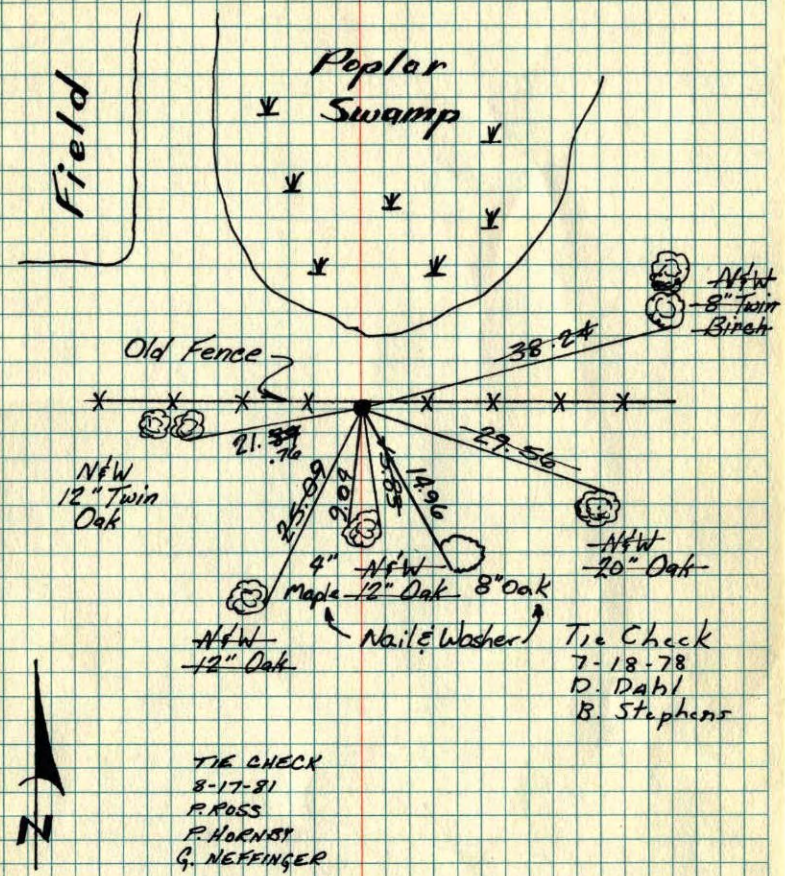

TIE CHECK
8-17-81
P. ROSS
P. HORNBY
G. NEFFINGER

8-13-75
H. Larson
R. Guetzko
J. Boettcher

TIE CHECK
8-28-84
G. Lips
D. Ross
D. Vogel

TEMPERATURE CORRECTED AND HORIZONTALLY TAPED MEASUREMENTS

ROLAND W. ANDERSON
COUNTY SURVEYOR
ANOKA COUNTY, MINNESOTA

N 1/4 Sec. 1 T33 R22

Found and tied concrete monument up 1'±

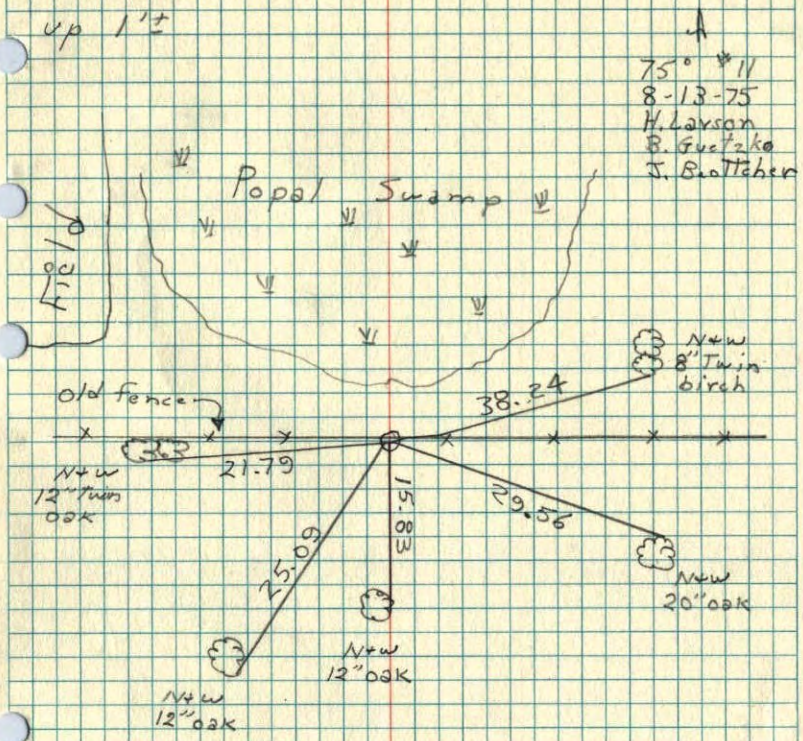

N¼ Cor. Sec. 1-T33-R22
Concrete Mon.
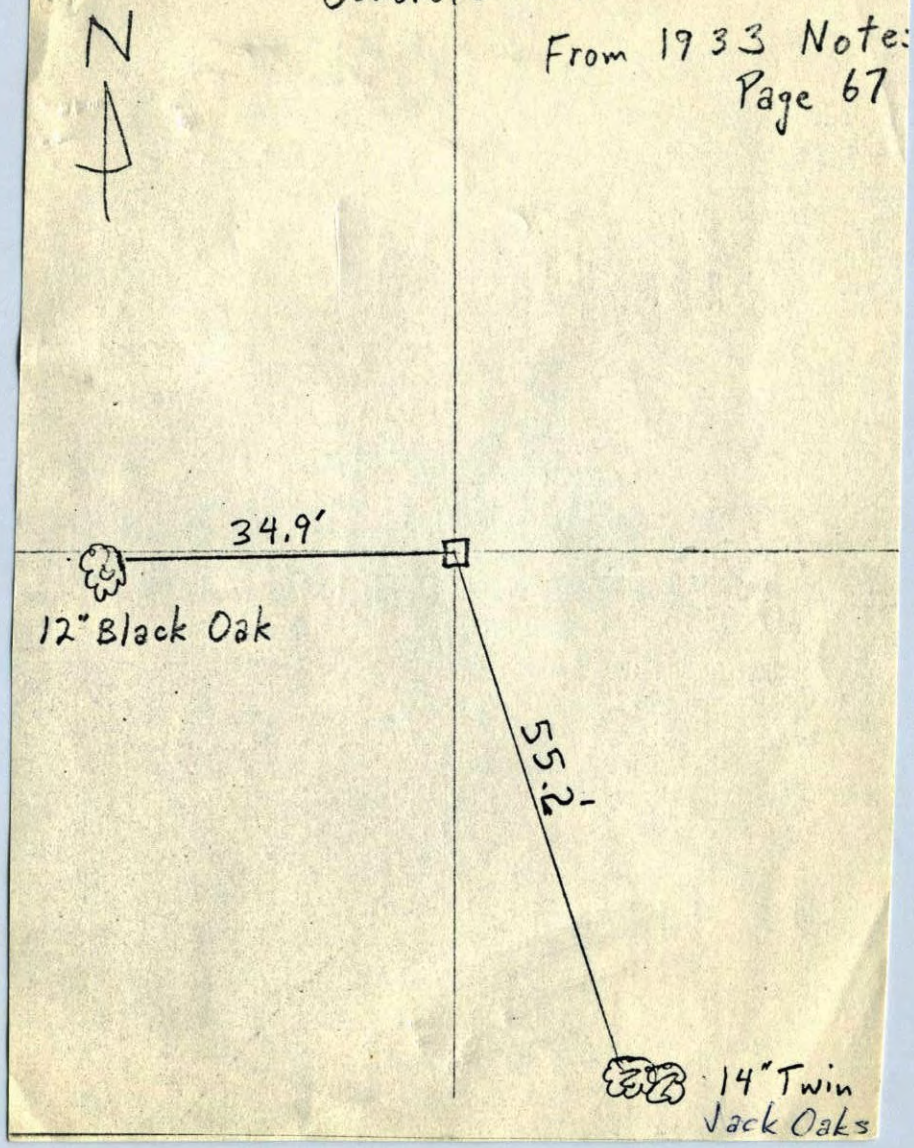
From 1933 Notes
Page 67