CERTIFICATE OF LOCATION OF GOVERNMENT CORNER

County of Anoka *State of Minnesota*

EAST 1/4 Corner of Sec. 1 Township 33 Range 22

I hereby certify that on the 6 *day of* MARCH, 1975, *I found the described corner which was evidenced by* AREA RESURVEY FOUND BROKEN CONCRETE

and I further certify that to perpetuate the location of said corner, I did, at the exact location thereof, place a permanent marker consisting of SAME WITH SIGN AND POST ON NORTH SIDE. STEEL POST ON SOUTH SIDE

which reference or witness monuments are located in the manner following:

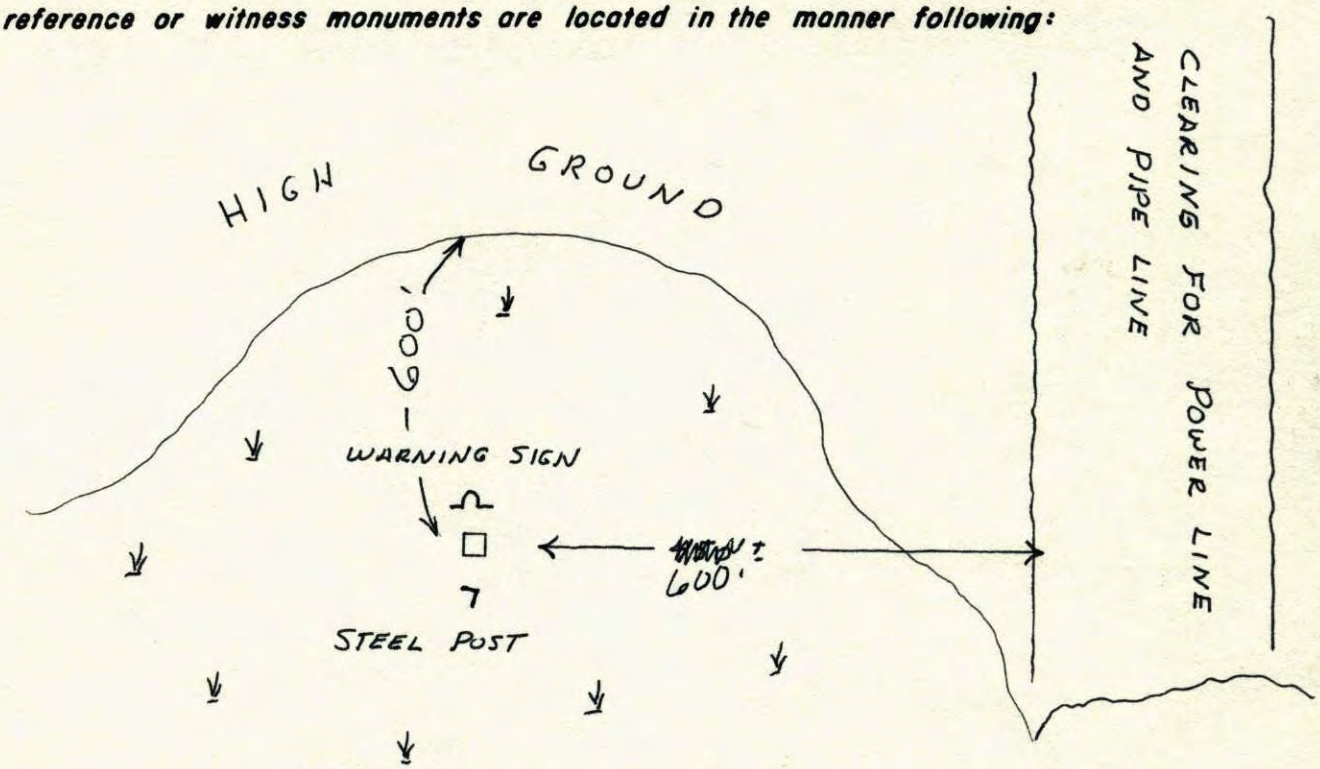

Revised date	Revised date	Revised date
1-18-78		
3-15-91		
REDRAWN 3-27-91		
7-11-95		
3-16-05		

N
W ANOKA COUNTY SURVEYOR E
S

E 1/4 Cor Sec 1 - T33 - R22

Found Broken Off Concrete Monument
With Steel Post On South Side.
Placed Post & Sign On North Side.

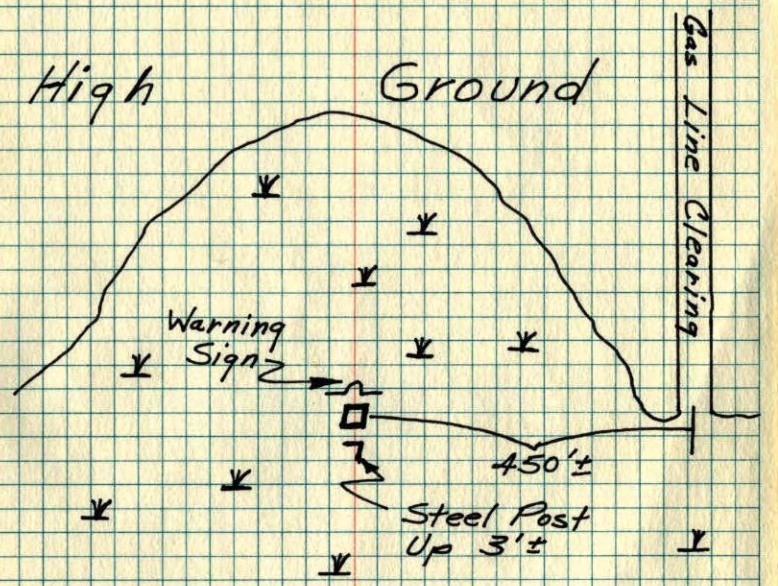

March 6, 1975

H. Larson
R. Guetzko
J. Beottcher

Tie check
1-18-78
H. Larson
B. Guetzko
J. Boettcher

TEMPERATURE CORRECTED AND HORIZONTALLY TAPED MEASUREMENTS

ROLAND W. ANDERSON
COUNTY SURVEYOR
ANOKA COUNTY, MINNESOTA

E 1/4 Cor. Sec. 1, T33 R22

Found broken off concrete monument
with steel post on S. side.
placed post + sign on N. side

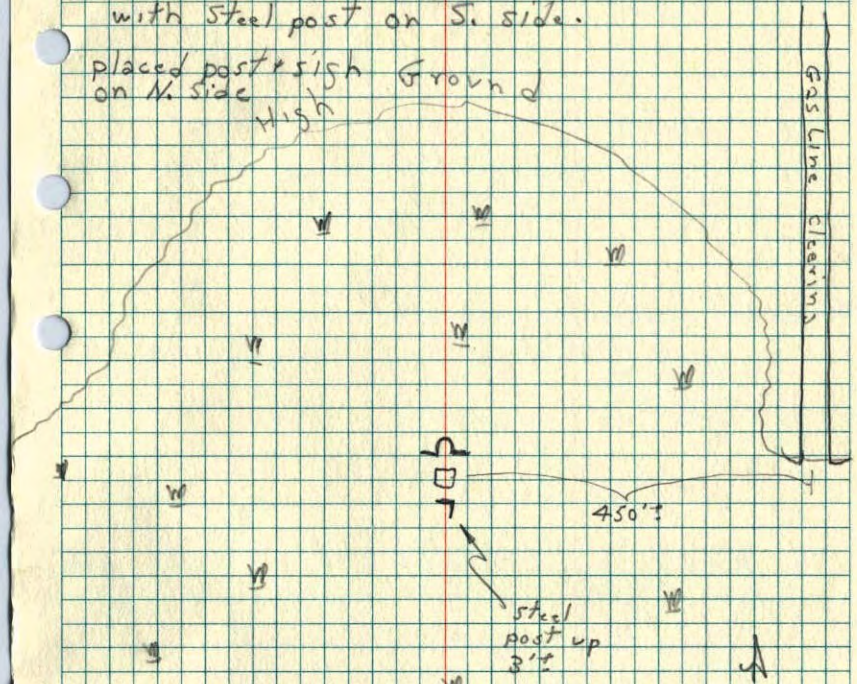

3-6-75
H. Larson
B. Guetzko
J. Beottcher