CERTIFICATE OF LOCATION OF GOVERNMENT CORNER

County of Anoka *State of Minnesota*

SOUTHEAST Corner of Sec. 1 Township 33 Range 22

I hereby certify that on the 6 *day of* MARCH, 1975, *I found the described corner which was evidenced by* CONCRETE (BROKEN)

and I further certify that to perpetuate the location of said corner, I did, at the exact location thereof, place a permanent marker consisting of SAME, WITH SIGN AND POST ON NORTH SIDE. STEEL POST ON EAST SIDE

which reference or witness monuments are located in the manner following:

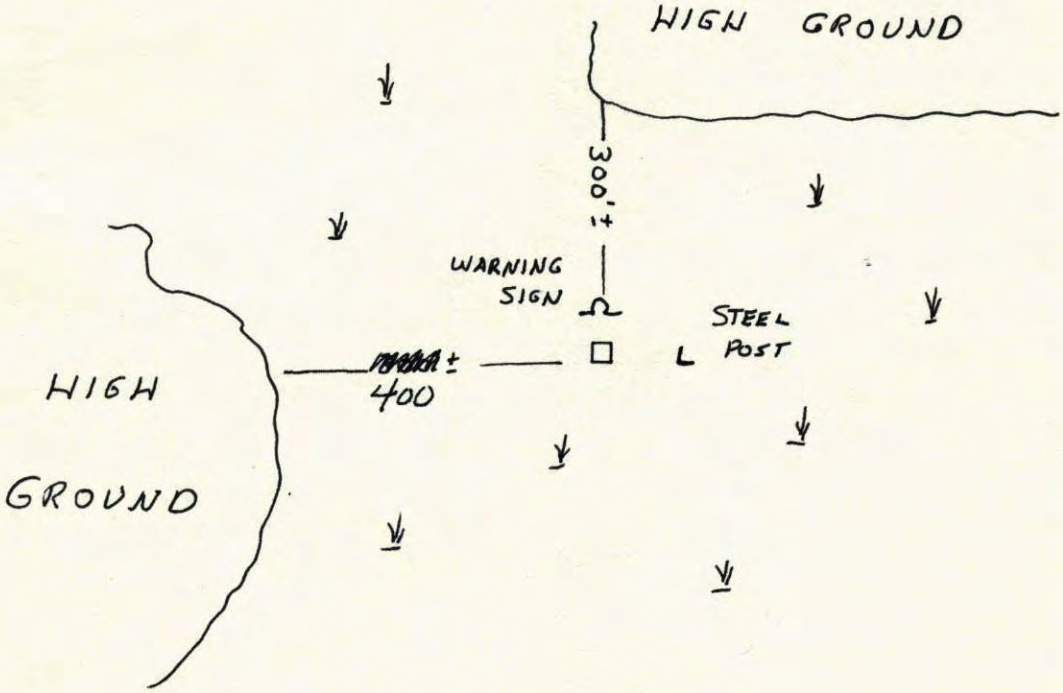

Revised date	Revised date	Revised date
3-6-75		
3-15-91		
REDRAWN 3-27-91		
6-28-95		
3-16-05		

N
W ANOKA COUNTY SURVEYOR E
S

SE Cor Sec 1 - T33 - R22

Found Concrete Monument With Steel Post On East Side. Con. Has Cross In Top Set To Cradnial Pts. Post & Sign On North Side.

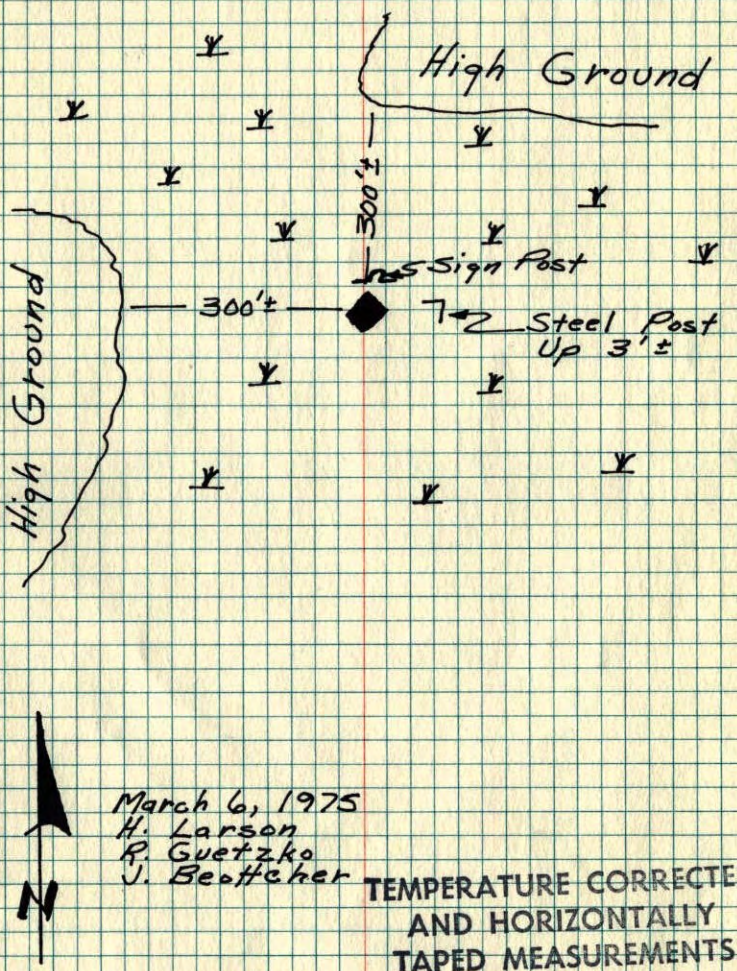

March 6, 1975
H. Larson
R. Guetzko
J. Beottcher

TEMPERATURE CORRECTED
AND HORIZONTALLY
TAPED MEASUREMENTS

ROLAND W. ANDERSON
COUNTY SURVEYOR
ANOKA COUNTY, MINNESOTA

SE cor. Sec. 1 T33 R22

Found concrete monument with steel post on East side. conc. has cross in Top set to cradnial pts. placed sign + post on N. side

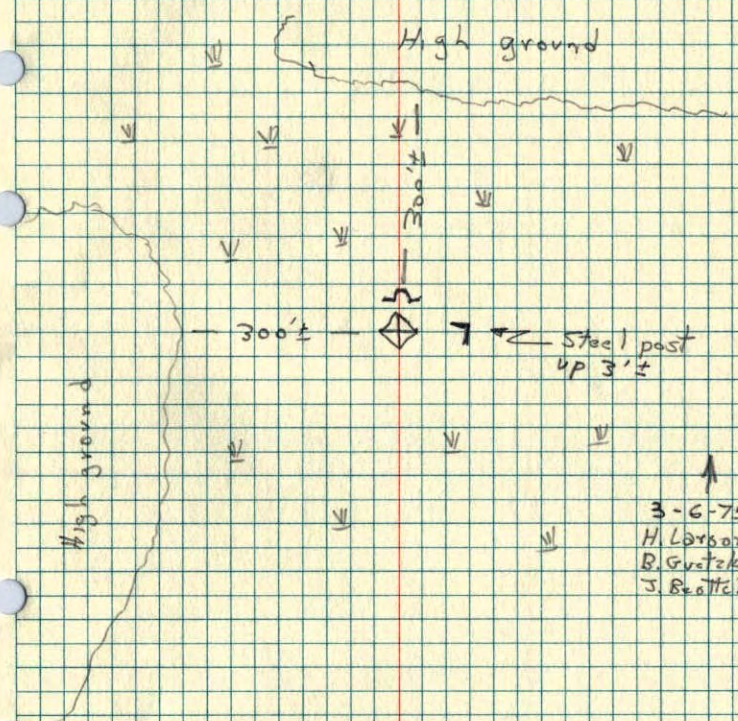

3-6-75
H. Larson
R. Guetzko
J. Beottcher