CERTIFICATE OF LOCATION OF GOVERNMENT CORNER

County of Anoka *State of Minnesota*

NORTH 1/4 Corner of Sec. 12 Township 33 Range 22

I hereby certify that on the 29 *day of* JAN, 1974, *I found the described corner which was evidenced by* CONCRETE

and I further certify that to perpetuate the location of said corner, I did, at the exact location thereof, place a permanent marker consisting of SAME

which reference or witness monuments are located in the manner following:

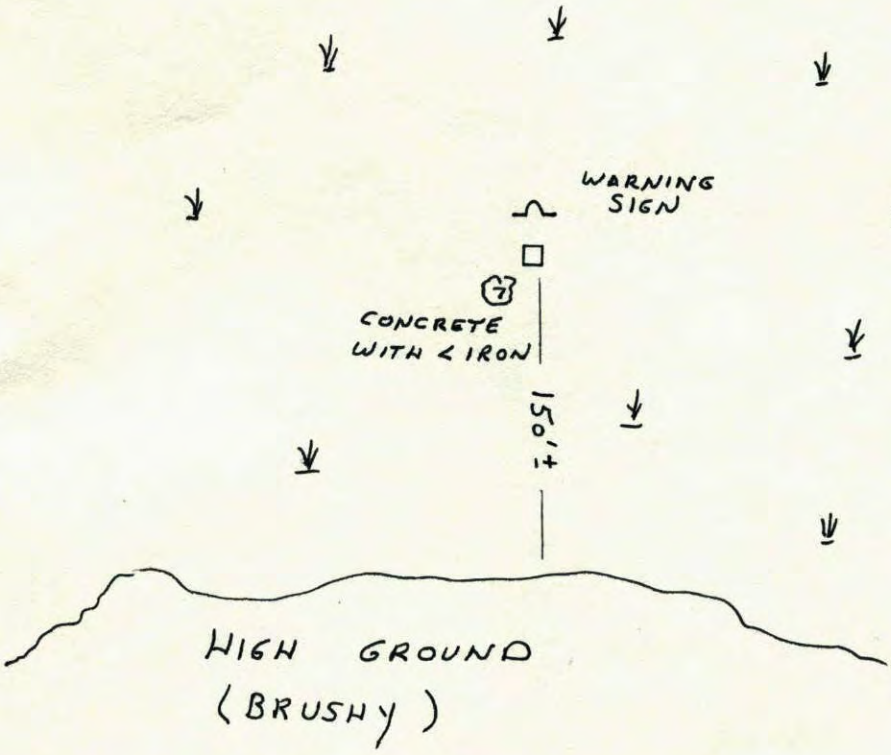

Revised date	Revised date	Revised date
3-15-91		
REDRAWN 3-27-91		
7-11-95		
3-16-05		

N
W ANOKA COUNTY SURVEYOR E
S

N¼ Cor. Sec. 12, T33 R22

Found concrete monument up .5' above ice level. Placed steel sign post & warning sign 1' ± north of monument

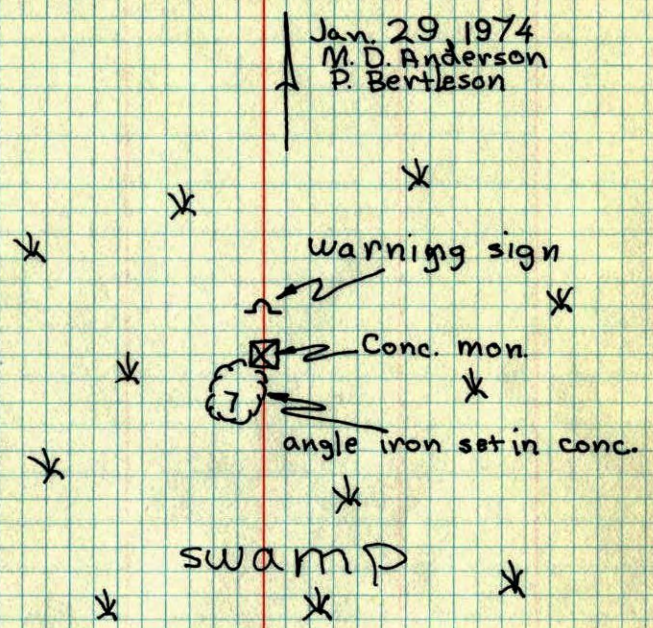

ROLAND W. ANDERSON
COUNTY SURVEYOR
ANOKA COUNTY, MINNESOTA

TEMPERATURE CORRECTED AND HORIZONTALLY TAPED MEASUREMENTS

N¼ Cor. Sec. 12-T33-R22

found Conc. Mon. up ½' above ice level
Placed steel sign post & warning sign 1' ± N. of Mon.