CERTIFICATE OF LOCATION OF GOVERNMENT CORNER

County of Anoka State of Minnesota

NORTHEAST Corner of Sec. 11 Township 33 Range 22

I hereby certify that on the 17 day of JAN, 19 75, I found the described corner which was evidenced by AREA RESURVEY

and I further certify that to perpetuate the location of said corner, I did, at the exact location thereof, place a permanent marker consisting of RED AND WHITE IRON PIPE

which reference or witness monuments are located in the manner following:

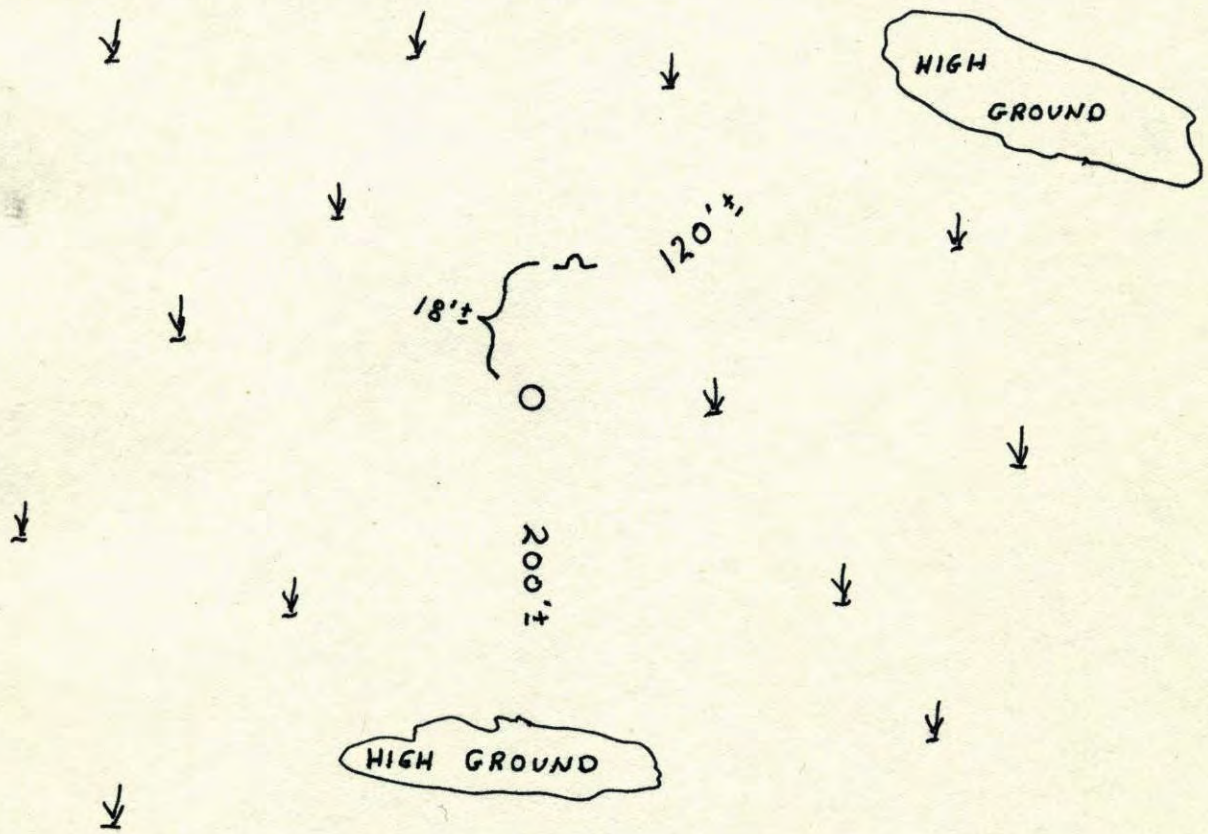

Revised date	Revised date	Revised date
3-15-91		
7-10-95		

N
W ANOKA COUNTY SURVEYOR E
S

NE Cor. Sec 11-T33-R22

Set Red & White Iron Pipe From Area Resurvey. Iron Pipe Up 3'± With Sign.

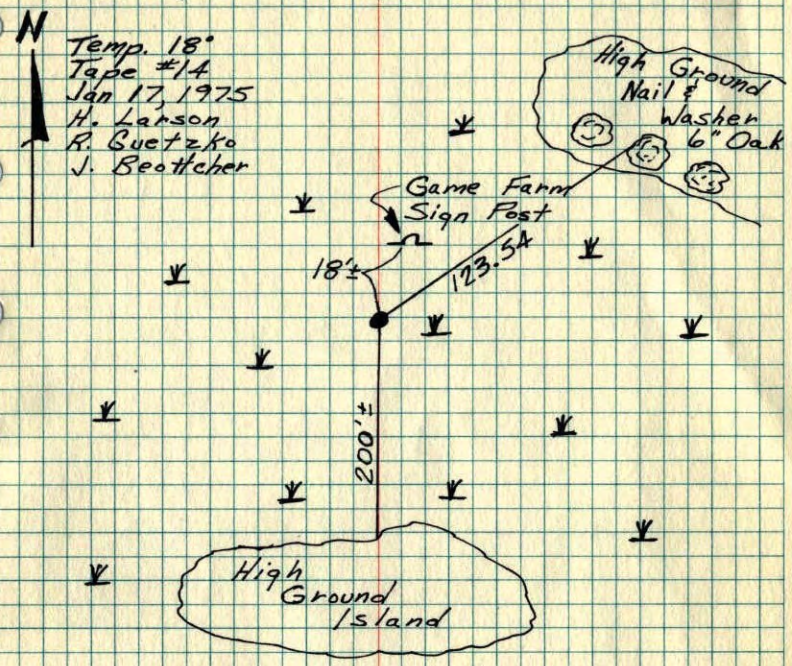

ROLAND W. ANDERSON
COUNTY SURVEYOR
ANOKA COUNTY, MINNESOTA

TEMPERATURE CORRECTED AND HORIZONTALLY TAPED MEASUREMENTS

NE Cor. Sec. 11, T33 R22
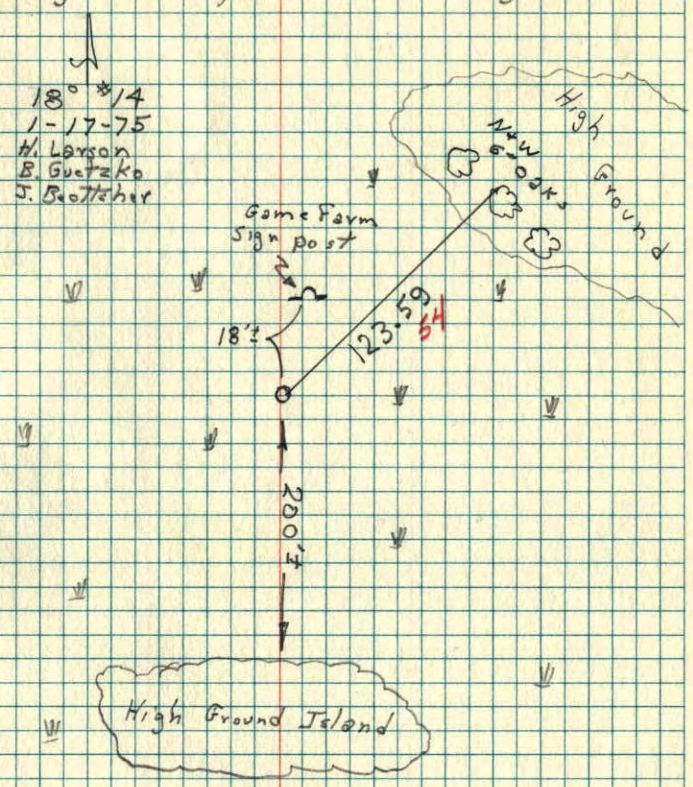
Set red & white iron pipe from area resurvey. I.P. up 3'±, with sign.