CERTIFICATE OF LOCATION OF GOVERNMENT CORNER

County of Anoka State of Minnesota

North 1/4 Corner of Sec. 10 Township 33 Range 22

On the 3rd day of July, 1974, the described corner was evidenced by area resurvey

and to perpetuate the location of said corner, at the exact location thereof, a permanent marker was placed consisting of a cast iron monument with a sign and post on the north side

AND on the 11th day of May, 2004, said permanent marker was found and the ties were updated

Updated reference ties are as shown below.

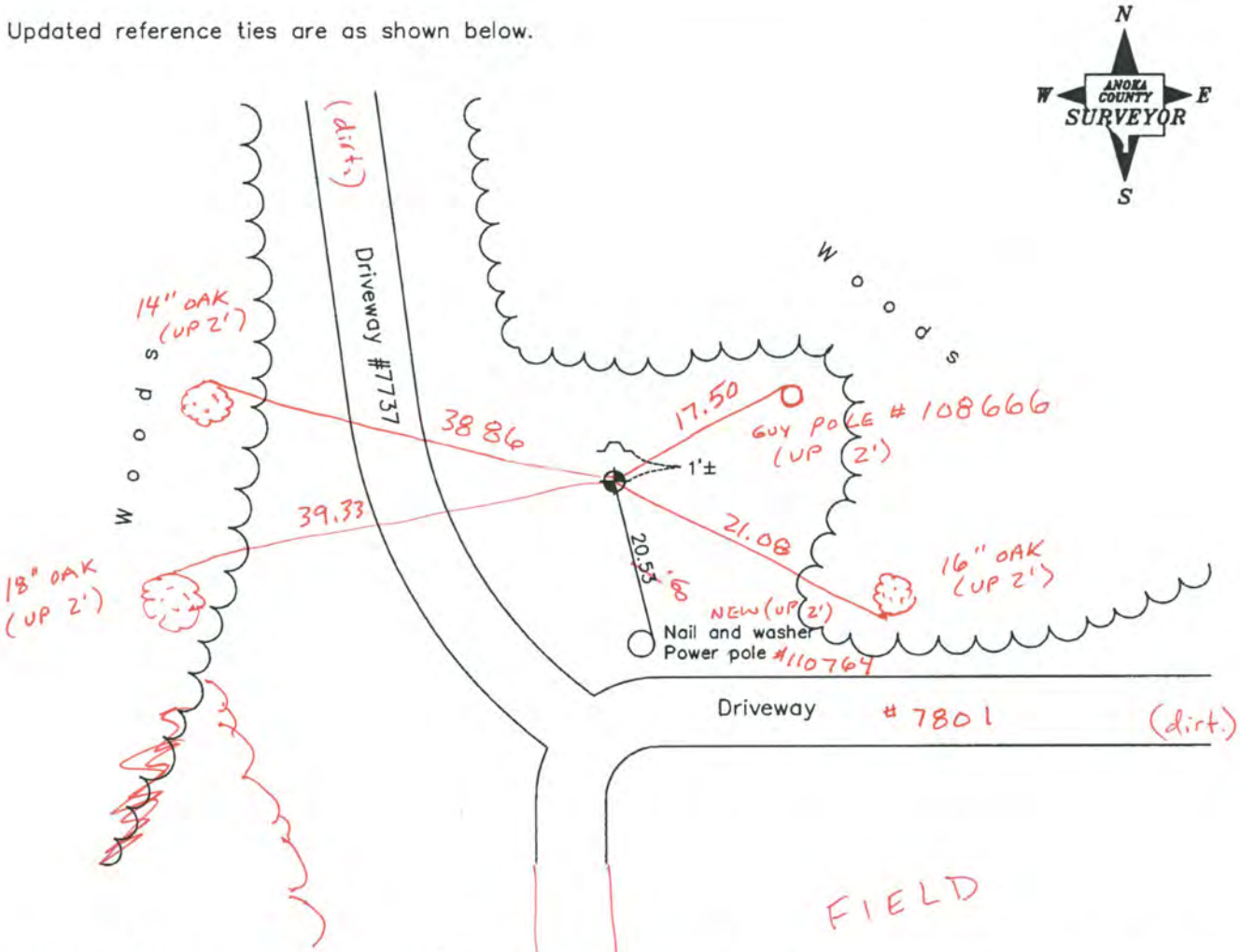

Revised date
12/26/90
6/30/93
5/11/04

N.A.D. 1983 Coordinates (1996 Adjustment)

County Project Coordinates	
Northing	222060.4987
Easting	550565.9888
Date	1/31/05

I hereby certify that this United States public land survey monument record is correct and complete to the best of my knowledge and belief.

Larry D. Hoium Date 5/11/04

Larry D. Hoium, Anoka County Surveyor

Minnesota License Number 18165

VRS 3DQ = 0.09 N = 222060.4081 E = 550565.9169

CERTIFICATE OF LOCATION OF GOVERNMENT CORNER

County of Anoka State of Minnesota

NORTH 1/4 Corner of Sec. 10 Township 33 Range 22

I hereby certify that on the 3 day of JULY, 1974, I found the described corner which was evidenced by AREA RESURVEY

and I further certify that to perpetuate the location of said corner, I did, at the exact location thereof, place a permanent marker consisting of CAST IRON MON., SIGN AND POST 1' NORTH

which reference or witness monuments are located in the manner following:

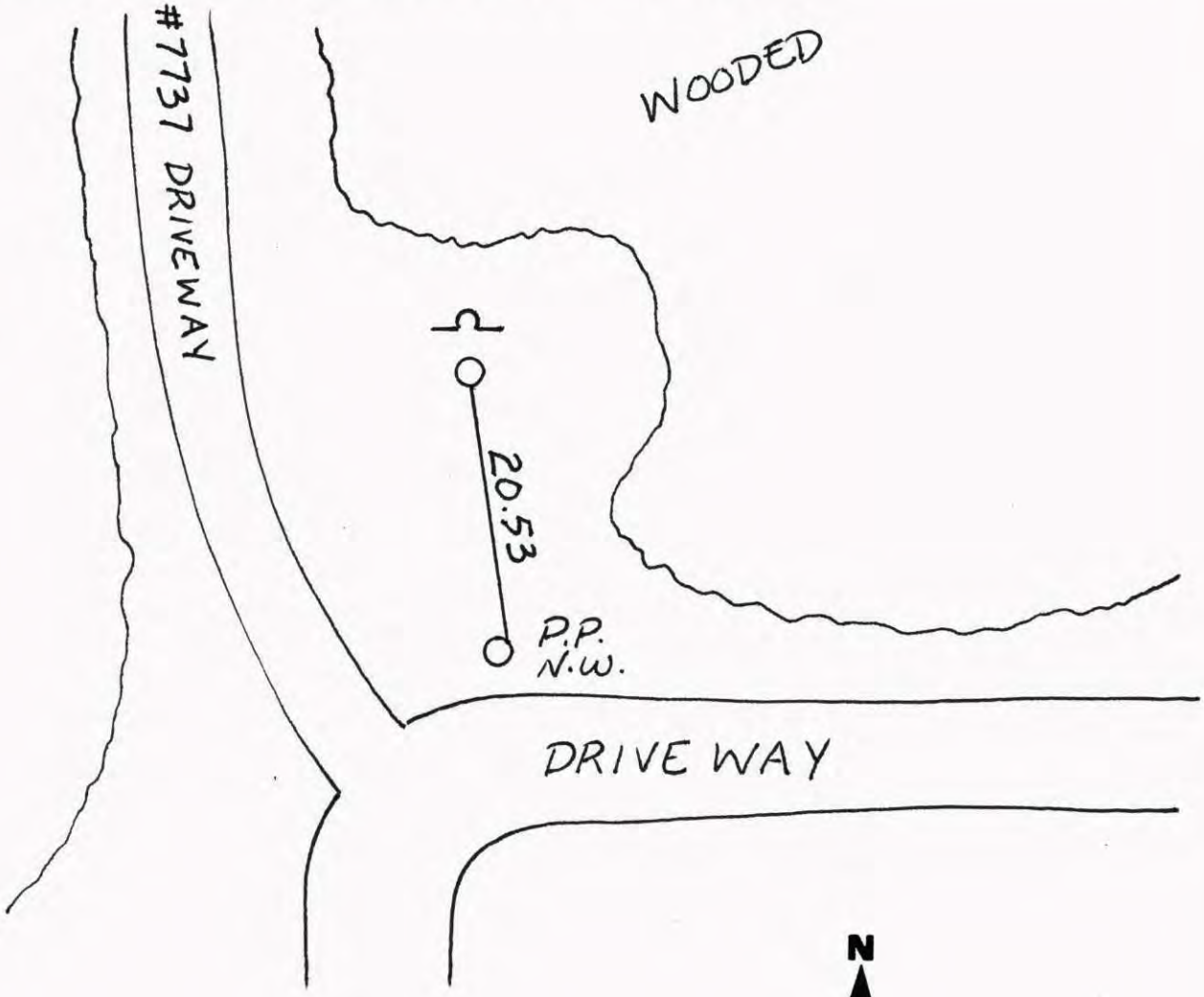

Revised date	Revised date	Revised date
12·26·90		
6·30·93		
5·11·04		

N¼ Cor. Sec. 10 - T33 - R22

Set Cast Iron Monument From Area Resurvey
C.I. Flush
Sign Post & Warning Sign 1' = North

Tie Check
7-19-78
D. Dahl
B. Stephens

TIE CHECK
7-22-75
O. DAHL
B. SANNERUD
G. ADAMS

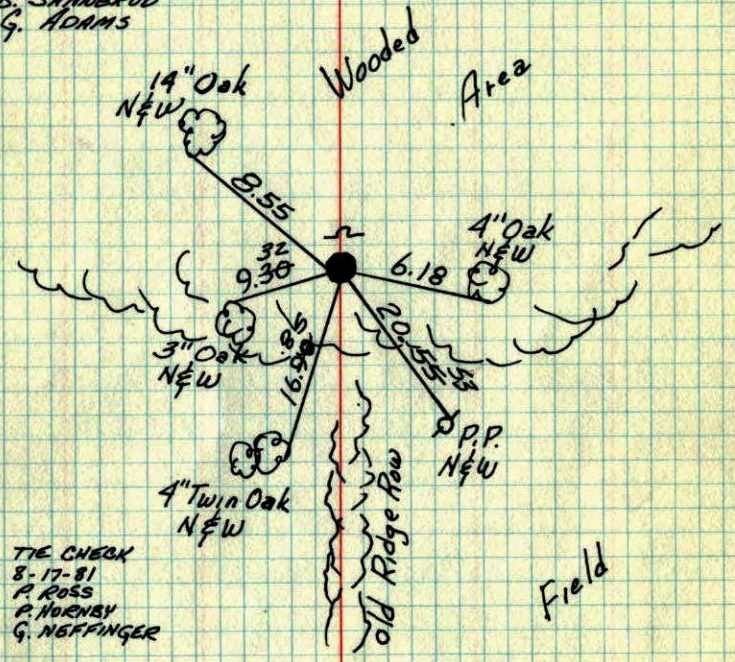

TIE CHECK
8-17-81
P. ROSS
P. HORNBY
G. NEFFINGER

7-3-1974
H. Larson
J. Boettcher
B. Schaffer
Temp. 83°
Tape #14

ROLAND W. ANDERSON
COUNTY SURVEYOR
ANOKA COUNTY, MINNESOTA

TEMPERATURE CORRECTED
AND HORIZONTALLY
TAPED MEASUREMENTS

N¼ Cor Sec. 10 T33 R22

Set cast iron monument from area resurvey. C.I. Flush
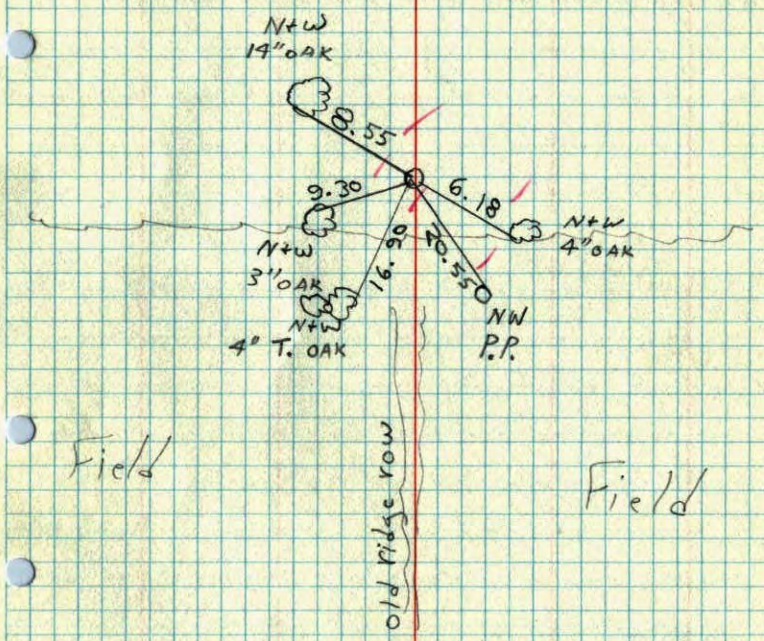
83° 7-3-74
H. Larson
J. Boettcher
B. Shaffer