CERTIFICATE OF LOCATION OF GOVERNMENT CORNER

County of Anoka *State of Minnesota*

NORTHEAST Corner of Sec. 2 Township 33 Range 22

I hereby certify that on the 25 *day of* SEPT., 1975, *I found the described corner which was evidenced by* AREA RESURVEY

and I further certify that to perpetuate the location of said corner, I did, at the exact location thereof, place a permanent marker consisting of CAST IRON, SIGN, POST ON NORTH

which reference or witness monuments are located in the manner following:

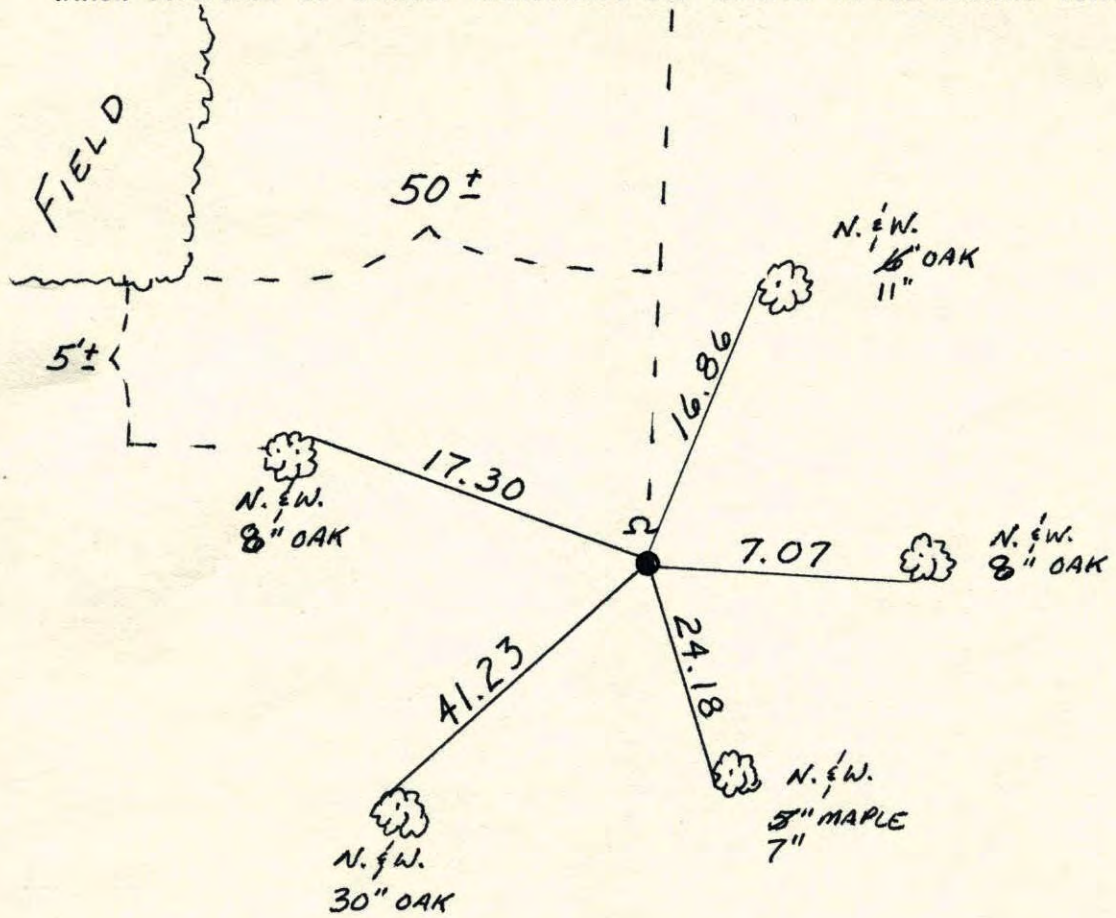

Revised date	Revised date	Revised date
12-24-90		
7-12-93		



N.E. Cor. Sec. 2 - T.33 - R.22

Set Cast Iron Monument From Area Resurvey. Cast Iron Flush With Sign And Post On North Side.

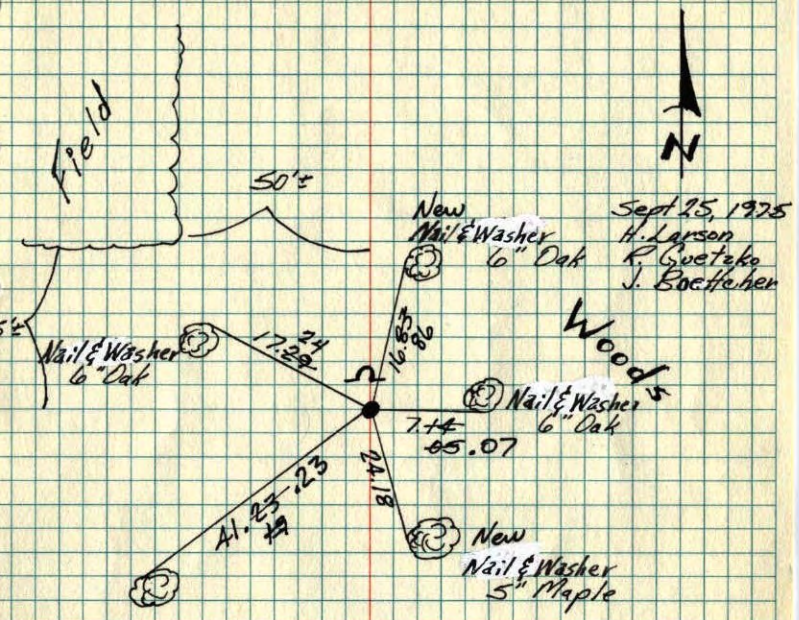

Tie check
7-18-78
D. Dahl
B. Stephens

TIE CHECK
8-17-81
R. ROSS
P. HORNBY
G. NEFFINGER

TIE CHECK
8-28-84
G. Lips
D. Ross
D. Vogel

ROLAND W. ANDERSON
COUNTY SURVEYOR
ANOKA COUNTY, MINNESOTA

TEMPERATURE CORRECTED AND HORIZONTALLY TAPED MEASUREMENTS

NE Cor. Sec. 2 T33 R22
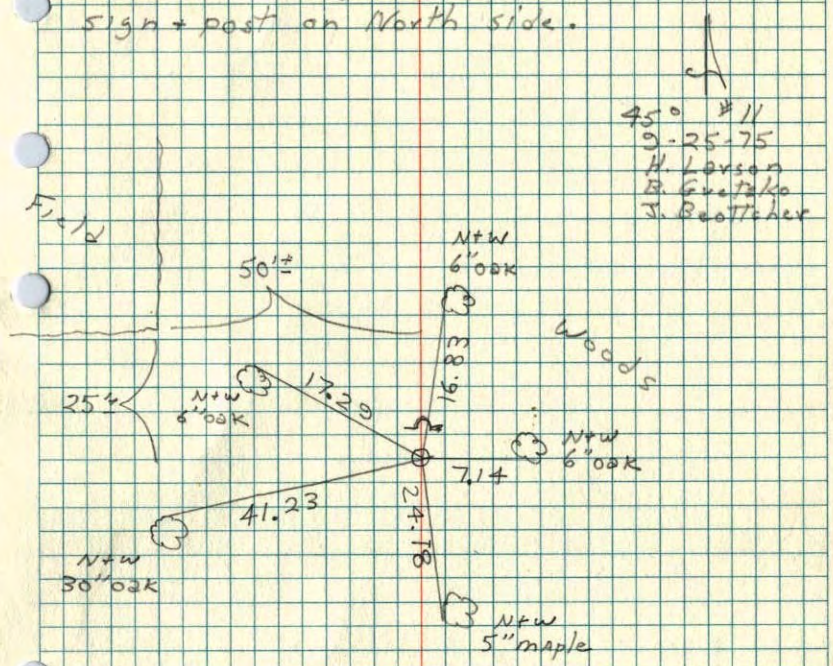
Set cast iron monument from area resurvey. C.I. Flush with sign + post on North side.