CERTIFICATE OF LOCATION OF GOVERNMENT CORNER

County of Anoka State of Minnesota

Northwest Corner of Sec. 8 Township 33 Range 22

On the 24th day of November, 1959, the described corner was evidenced by a 1-1/2" iron pipe

and to perpetuate the location of said corner, at the exact location thereof, a permanent marker was placed consisting of a cast iron monument with a sign and post on the north side

AND on the ____ day of _____, ____, said permanent marker was _____

Updated reference ties are as shown below.

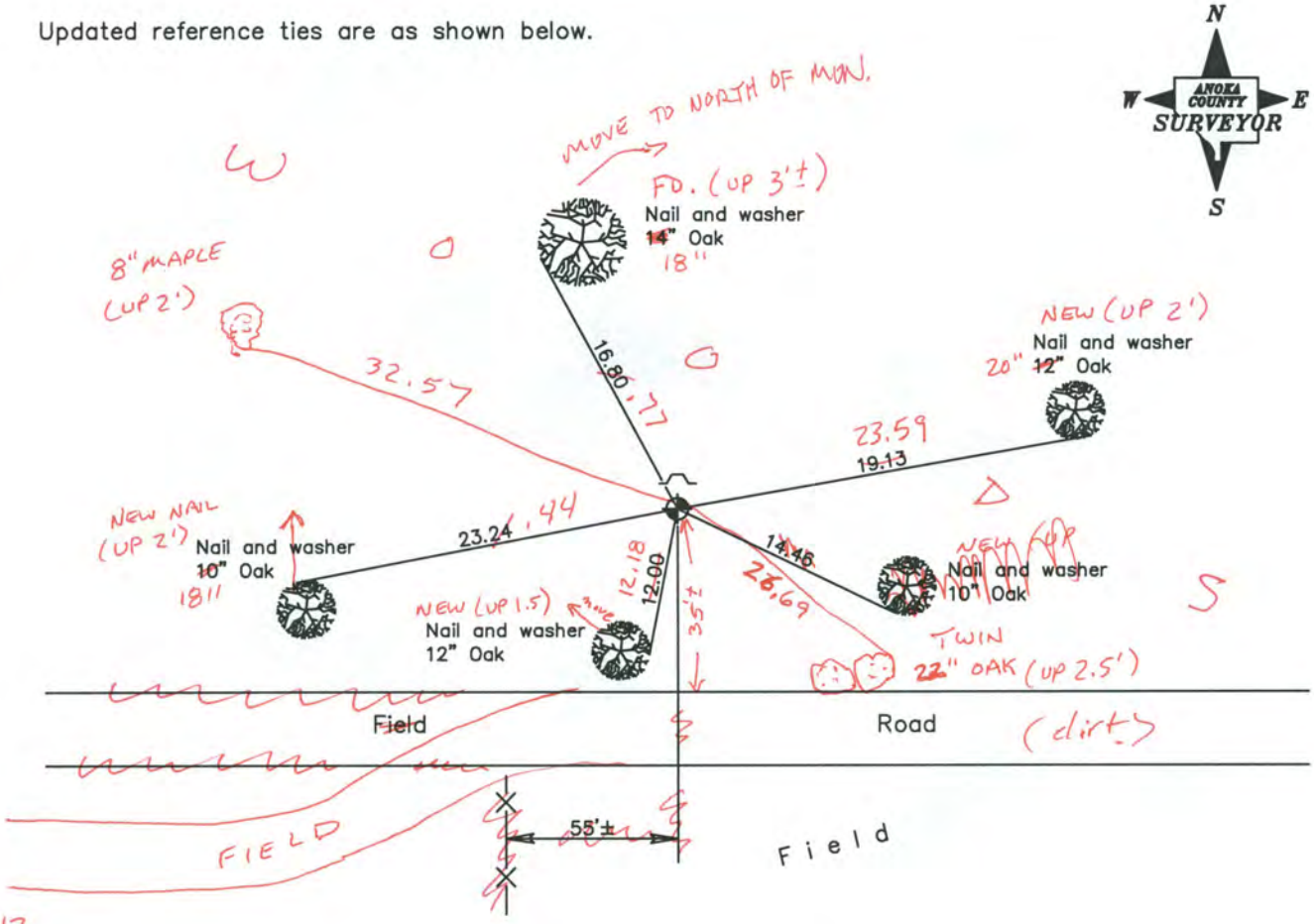

12-5-13
BK-55-SH
TAPED

Revised date
8/12/87
3/27/91
1/10/92

N.A.D. 1983 Coordinates (1996 Adjustment)

County Project Coordinates	
Northing	221986.0954
Easting	536948.0014
Date	4/19/04

I hereby certify that this United States public land survey monument record is correct and complete to the best of my knowledge and belief.

_____ Date _____

_____, Anoka County Surveyor

Minnesota License Number _____

CERTIFICATE OF LOCATION OF GOVERNMENT CORNER

County of Anoka *State of Minnesota*

NORTHWEST Corner of Sec. 8 Township 33 Range 22

I hereby certify that on the 24 *day of* NOV., *19*59, *I found the described corner which was evidenced by* 1 1/2" I. P.

and I further certify that to perpetuate the location of said corner, I did, at the exact location thereof, place a permanent marker consisting of ~~SAME W.~~ C. I. SIGN & POST N. SIDE

which reference or witness monuments are located in the manner following:

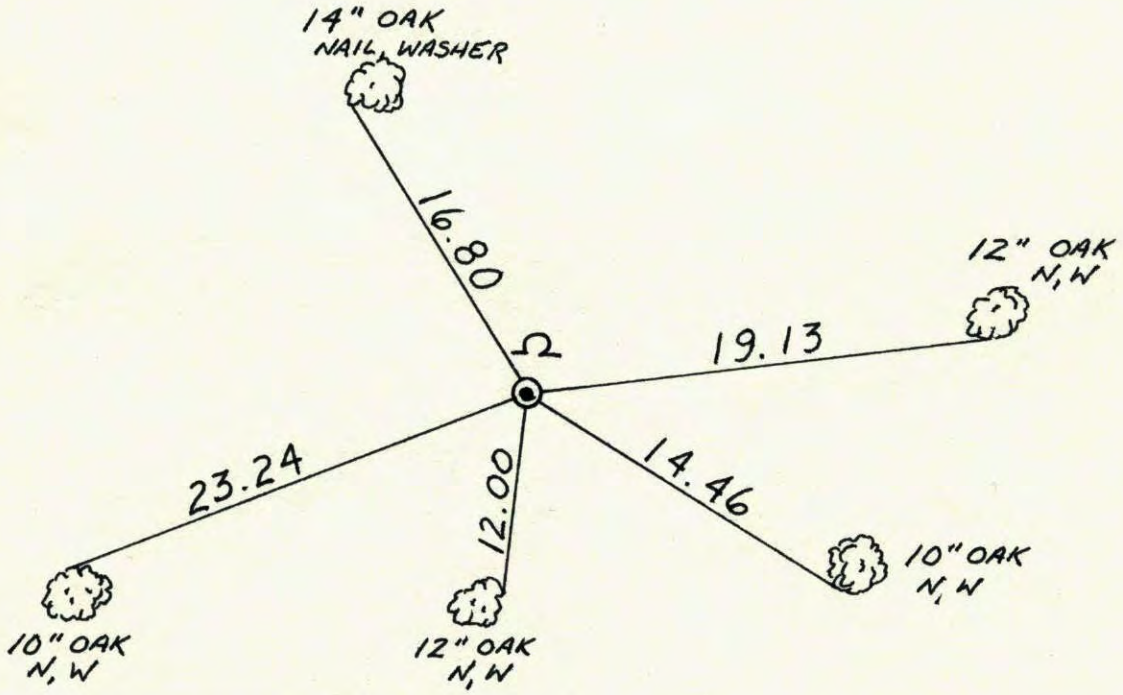

FIELD ROAD

55'±

FIELD

Revised date	Revised date	Revised date
8-12-87		
3-27-91		
1-10-92 REPLACED C.I.		

N
W ANOKA COUNTY SURVEYOR E
S

RETIE & REPLACE NORTHWEST COR SEC 8 T33 R22

REPLACED 1½" IRON PIPE WITH CAST IRON MONUMENT & SET SIGN & POST ON NORTH SIDE.

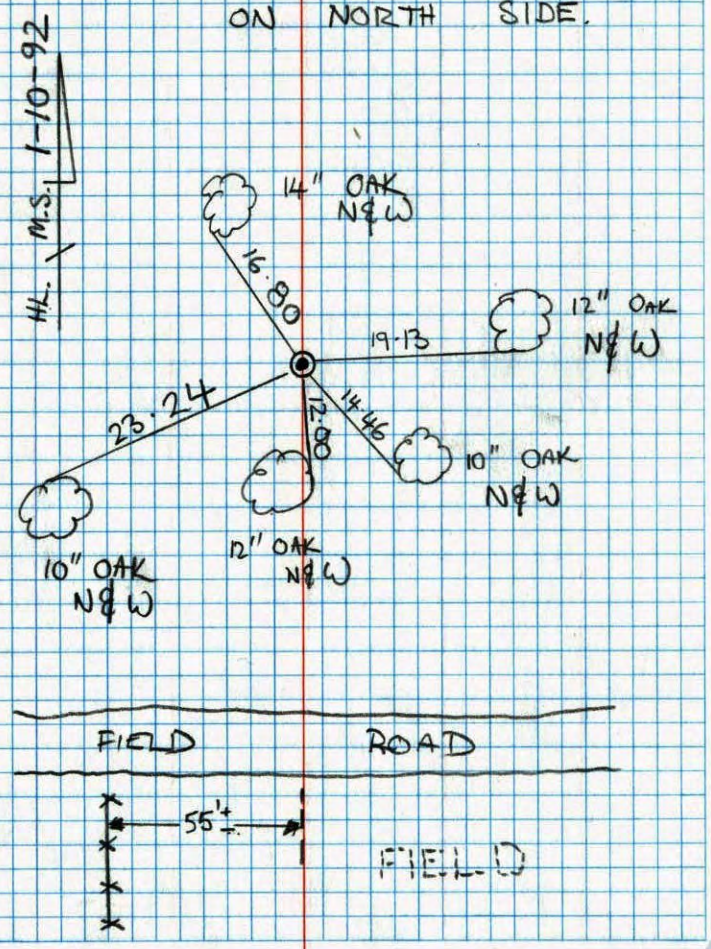

N. W. CORNER SECTION 8 - T33 - R22

1½" IRON PIPE UP 6" BETWEEN TWO 6" BLACK OAKS, 1' FROM TREE

24 NOV 59
ROLAND ANDERSON
BILL ROGERS

TIE CHECK
20 JUL 78
D. OAHL
B. STEPHENS

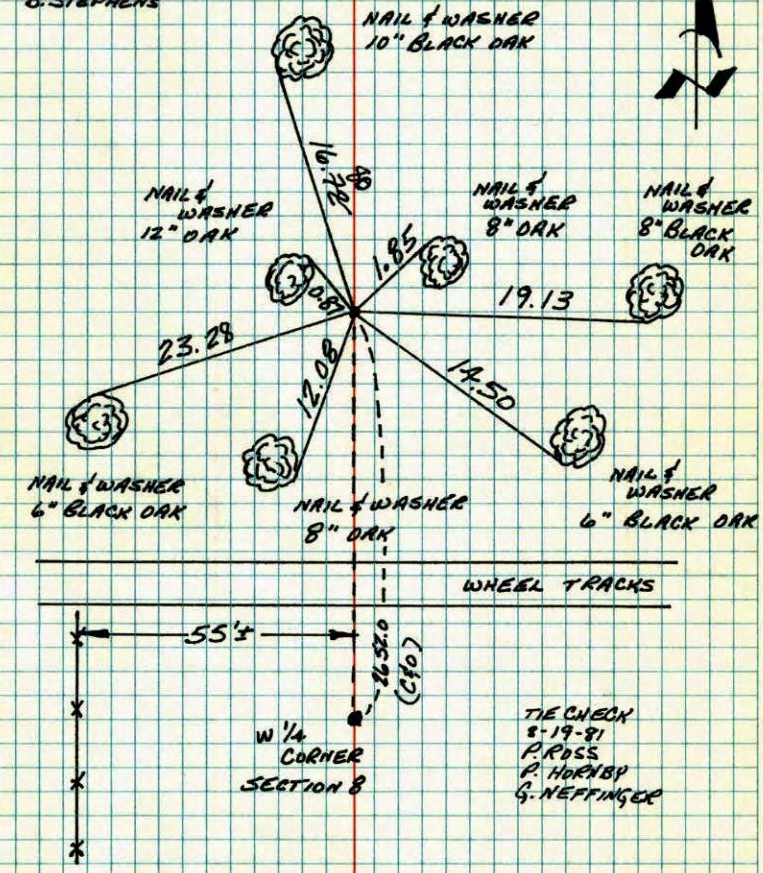

TIE CHECK
8-19-81
P. ROSS
P. HORNBY
G. NEFFINGER

TEMPERATURE CORRECTED AND HORIZONTALLY TAPED MEASUREMENTS

ROLAND W. ANDERSON
COUNTY SURVEYOR
ANOKA COUNTY, MINNESOTA

33

REDRAWN 10 JAN 79 RMK

N.W. Corner Sec. 8, T33, R22

1½" Iron Pipe up 6"

between 2 - 6" Bl. Oaks

1' from tree

Tie Check
July 15, 1971
R. Brien
J. Boettcher
B. Olson

SEE NEW TIE BOOK

Ties checked
May 29, 1964
M.D.A

TIE CHECK
7-23-75
O. OAHL
B. SANNERUD
G. ADAMS

Tie Check
7-20-78
D. Dahl
B. Stephens

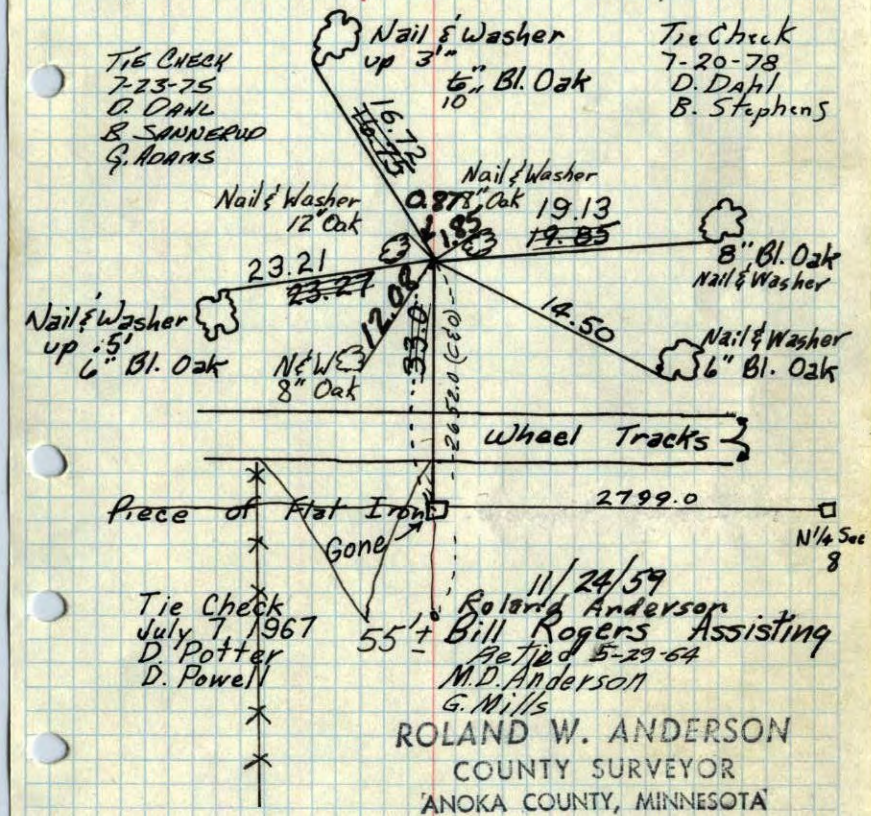

Tie Check
July 7, 1967
D. Potter
D. Powell

55'±

11/24/59
Roland Anderson
Bill Rogers Assisting
Retied 5-29-64
M.D. Anderson
G. Mills

ROLAND W. ANDERSON
COUNTY SURVEYOR
ANOKA COUNTY, MINNESOTA

X

~~5~~

N.W. Corner Sec. 8, T33, R22

1½" Iron Pipe up 6"

between 2 - 6" Bl. Oaks

1' from tree

7/7/67
D. POTTER
D. POWELL
#7-75

Ties checked
May 29, 1964
M.D.A

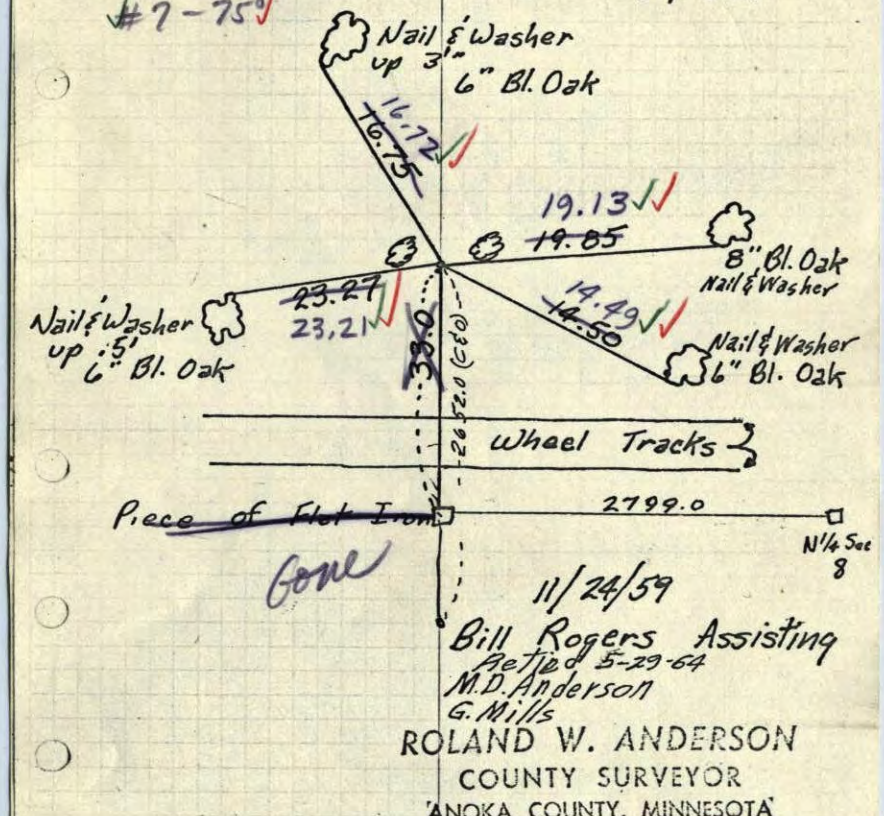

11/24/59
Bill Rogers Assisting
Retied 5-29-64
M.D. Anderson
G. Mills

ROLAND W. ANDERSON
COUNTY SURVEYOR
ANOKA COUNTY, MINNESOTA

NW ~~NE~~ Sec. ~~7~~ 8, T 33, R ~~23~~ 22

6	5
7	8

IRON 12/10/46 JACKSON

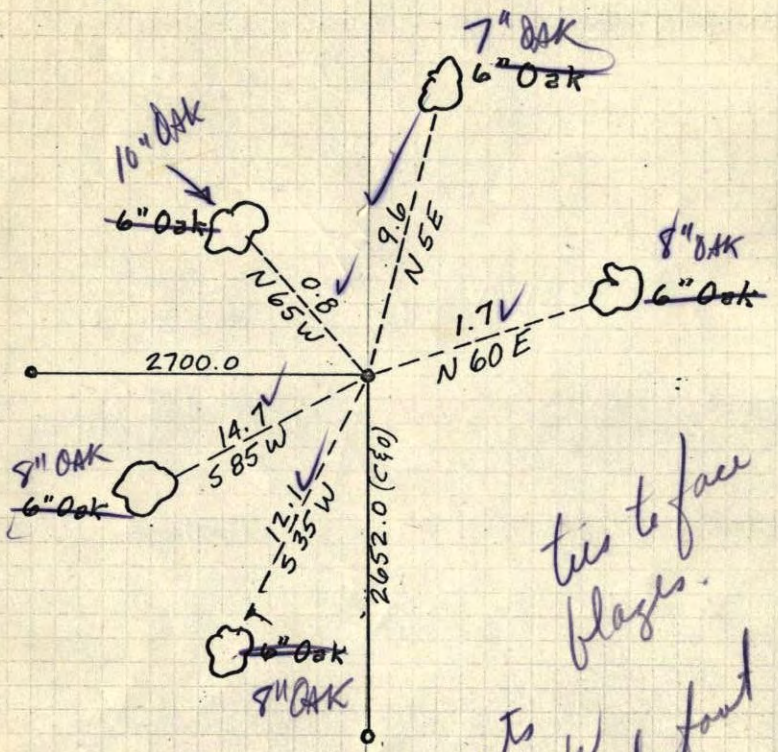

tie to face blocks.

Measurements rough check to tenths of a foot

7/7/67
#7-75

NW Corn. Sec. 8, T 33, R22

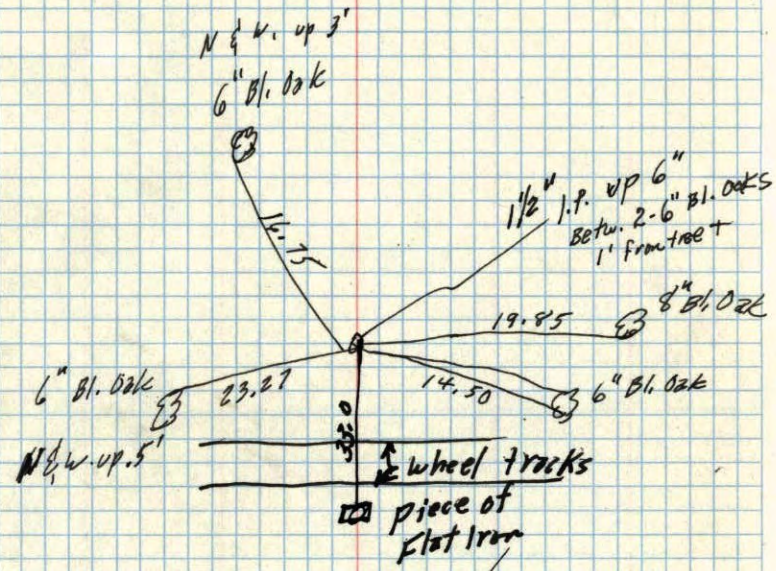

11/24/59
Bill Rogers Assist.

NW ~~NE~~ Sec ~~7~~ 8, T 33, R ~~23~~ 22 9

6	5
7	8
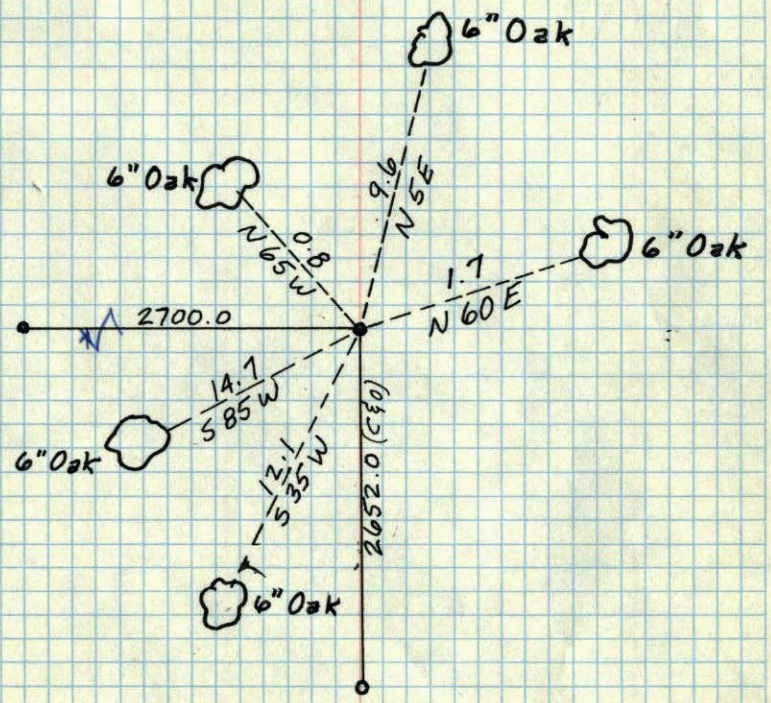
IRON 12/10/46 JACKSON