36

W¼ Cor. Sec. 7 - T33 - R22

Cast Iron Monument flush

PK Nails North + East at 2'

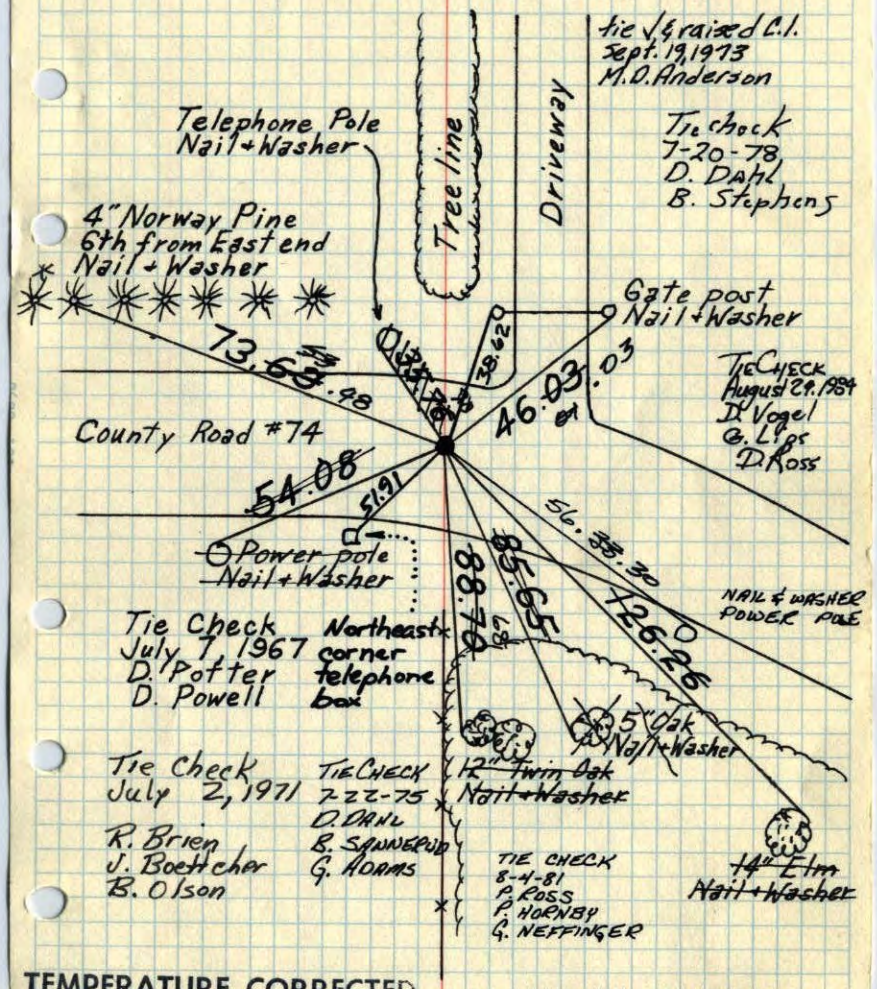

TEMPERATURE CORRECTED AND HORIZONTALLY TAPED MEASUREMENTS

ROLAND W. ANDERSON
COUNTY SURVEYOR
ANOKA COUNTY, MINNESOTA

X

~~10~~

W¼ Cor. Sec. 7, T33, R22

Stone mentioned in 1960 ties was removed by Road Const., set ¾" I.P., flush with Blacktop,

From ties.

CAST IRON FLUSH P.K.'s N & E AT 2'

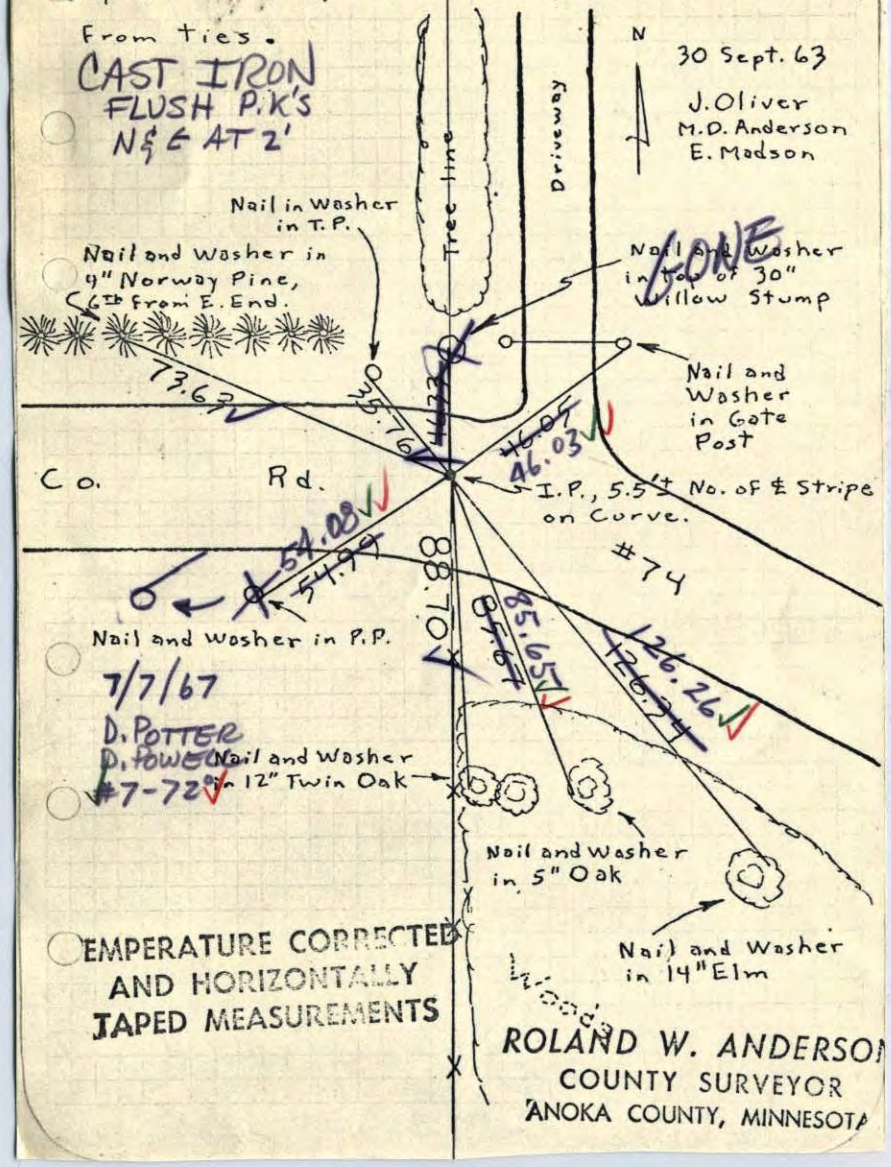

TEMPERATURE CORRECTED AND HORIZONTALLY TAPED MEASUREMENTS

ROLAND W. ANDERSON
COUNTY SURVEYOR
ANOKA COUNTY, MINNESOTA

10

W 1/4 Cor. Sec. 7, T33, R22

Stone mentioned in 1960 ties was removed by Road Const., set 3/4" I.P., flush with Blacktop, From ties.

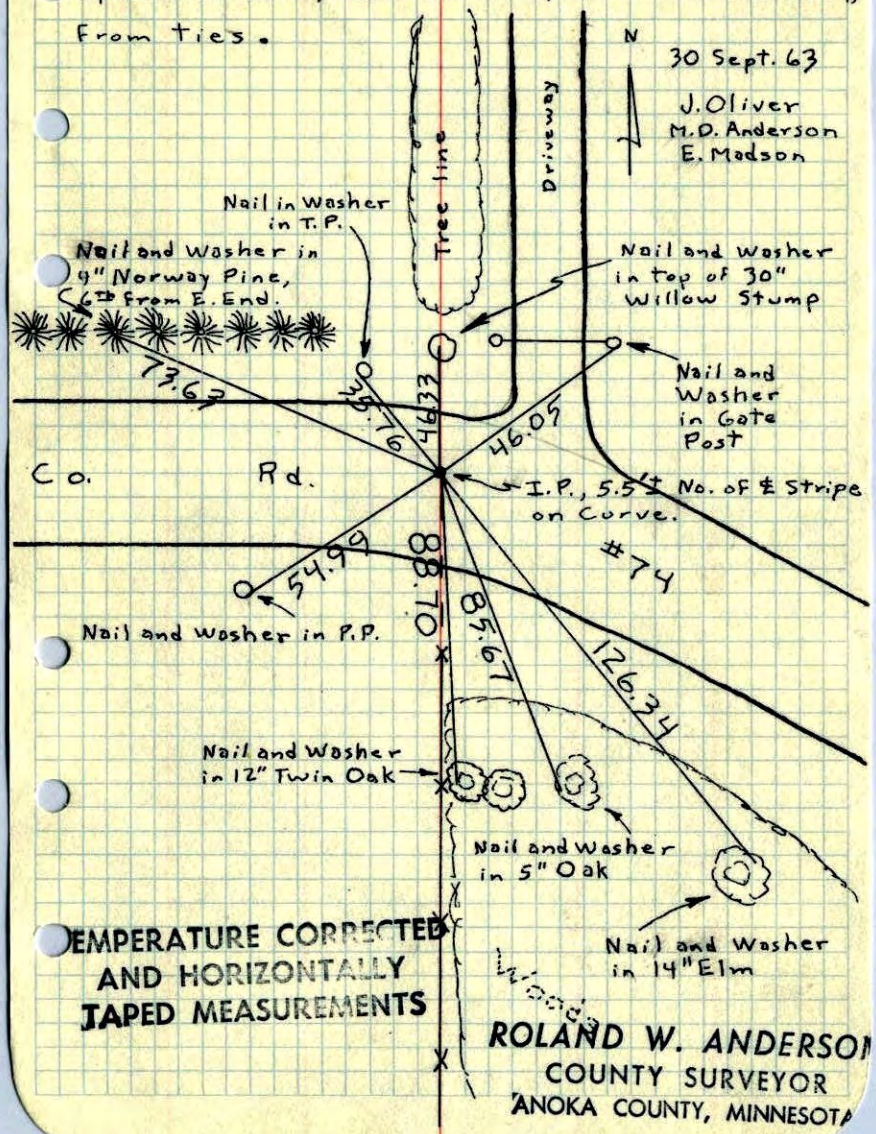

TEMPERATURE CORRECTED AND HORIZONTALLY TAPED MEASUREMENTS

ROLAND W. ANDERSON
COUNTY SURVEYOR
ANOKA COUNTY, MINNESOTA

W 1/4 Cor. Sec. 7, T33, R22

Set 3/4" I.P. Flush From 1960 ties to Stone removed by road const.

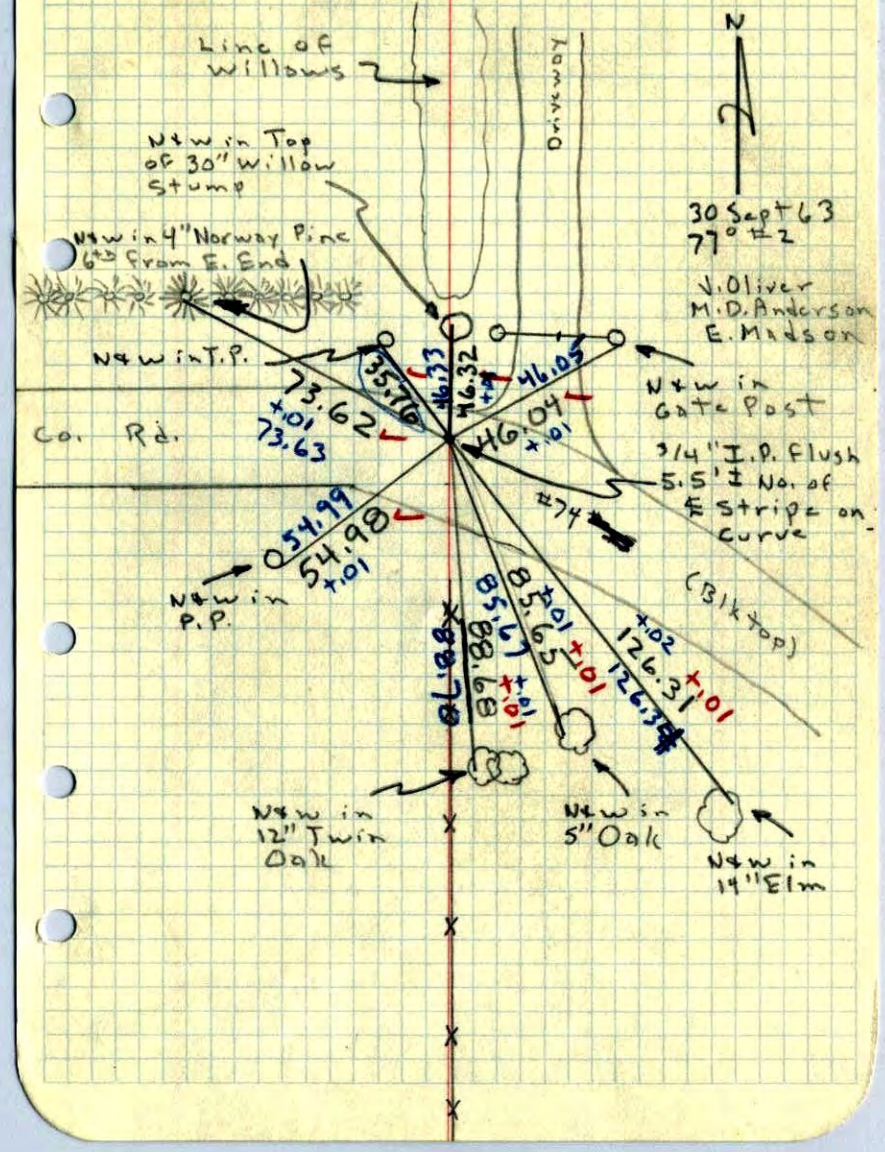

6

W 1/4 Corn. Sec. 7, T 33, R 22

Found flat stone with drill hole on top and iron pipe on East Side.

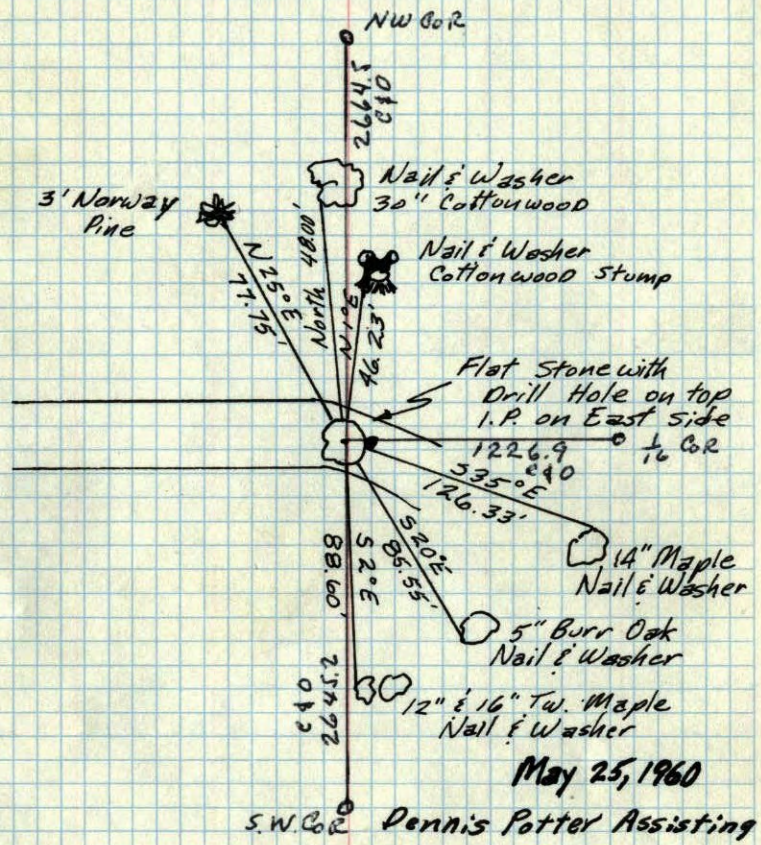

May 25, 1960

Dennis Potter Assisting

ROLAND W. ANDERSON
COUNTY SURVEYOR
ANOKA COUNTY, MINNESOTA

W 1/4 Corn. Sec. 7, T33, R22

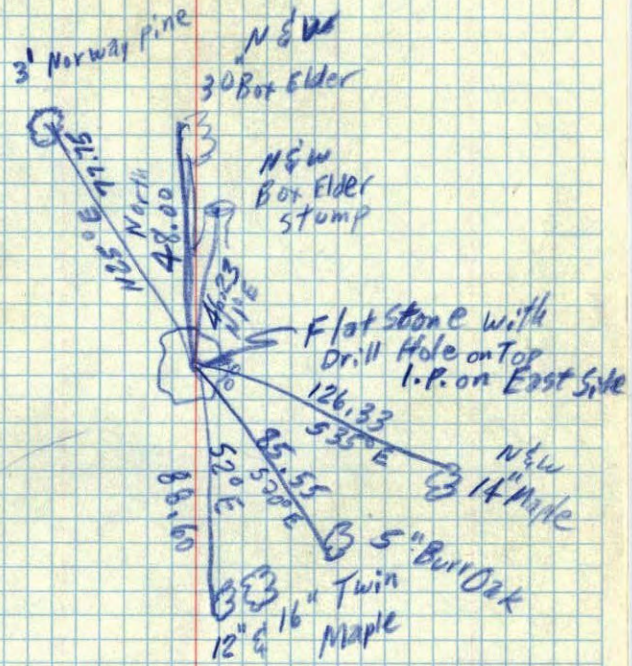

May 25, 1960

5-19-60 Behr

West 1/4 Cor. Sec. 7 - Linwood

Town line Cor. uncovered today

Found Rock with hole in top - 1' below surface & on Fence line South

Tied as follows.

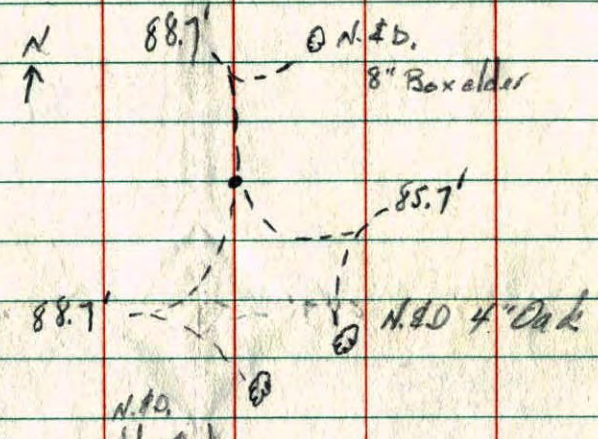

6

W1/4 Sec. 7, T 33, R ~~23~~ 22

SANDSTONE 0.4' Down

I.P. S. Side
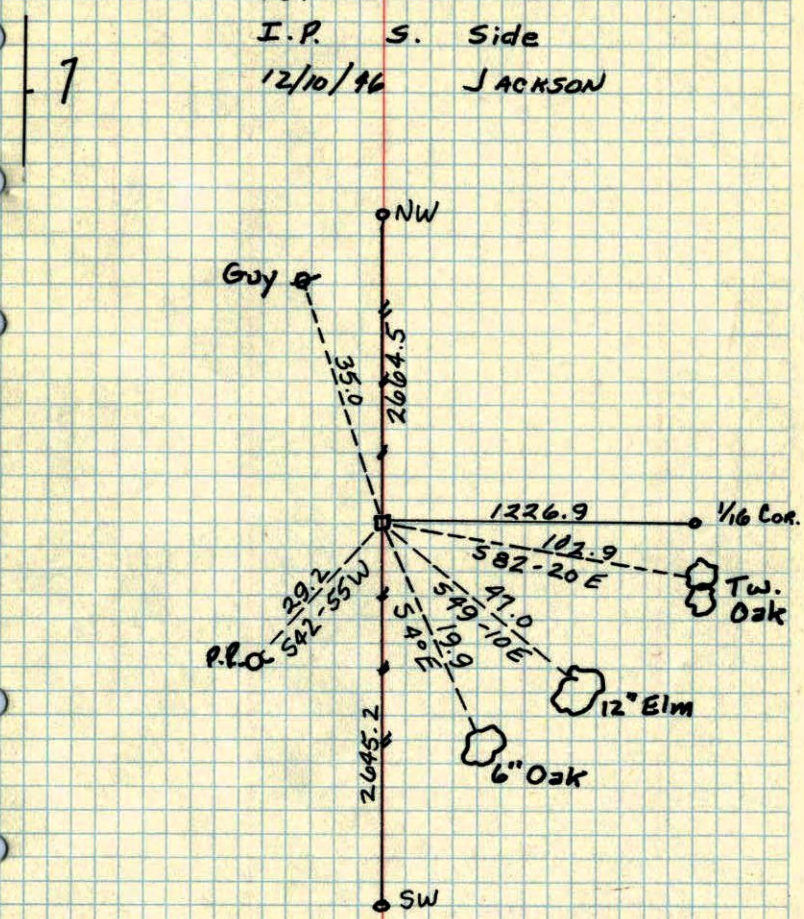
12/10/46 JACKSON