CERTIFICATE OF LOCATION OF GOVERNMENT CORNER

County of Anoka State of Minnesota

Witness Corner of Sec. 9 Township 33 Range 22
(on east line of NE 1/4)

On the 25th day of January, 1973, the described corner was evidenced by area resurvey

and to perpetuate the location of said corner, at the exact location thereof, a permanent marker was placed consisting of a cast iron monument SIGN & Post on N. Side

AND on the ___ day of _____, ____, said permanent marker was _____

Updated reference ties are as shown below.

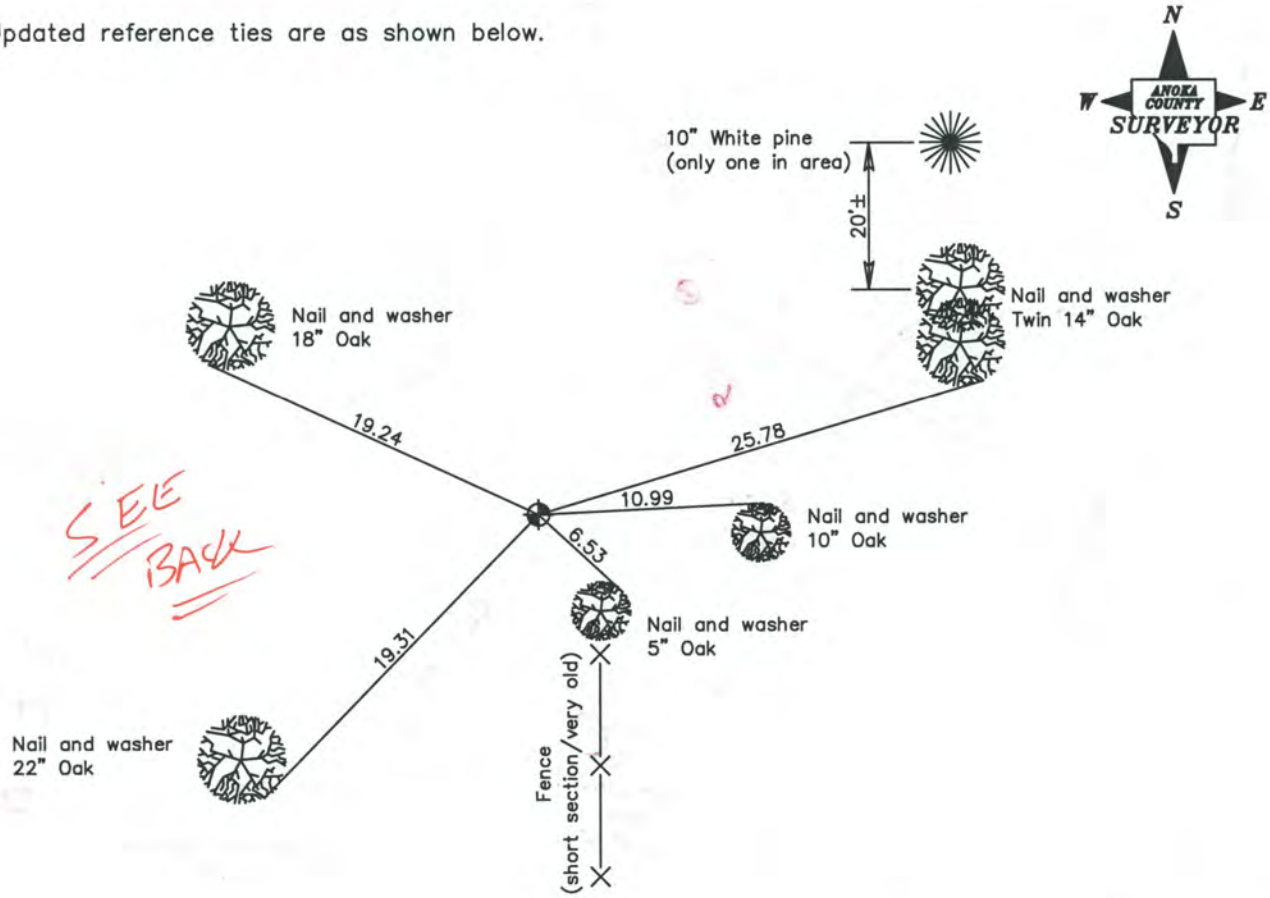

Revised date
8/26/87
3/27/91
6/30/93

N.A.D. 1983 Coordinates
(1996 Adjustment)

County Project Coordinates	
Northing	221403.7810
Easting	547866.6880
Date	4/07/04

I hereby certify that this United States public land survey monument record is correct and complete to the best of my knowledge and belief.

_____ Date _____

_____, Anoka County Surveyor

Minnesota License Number _____

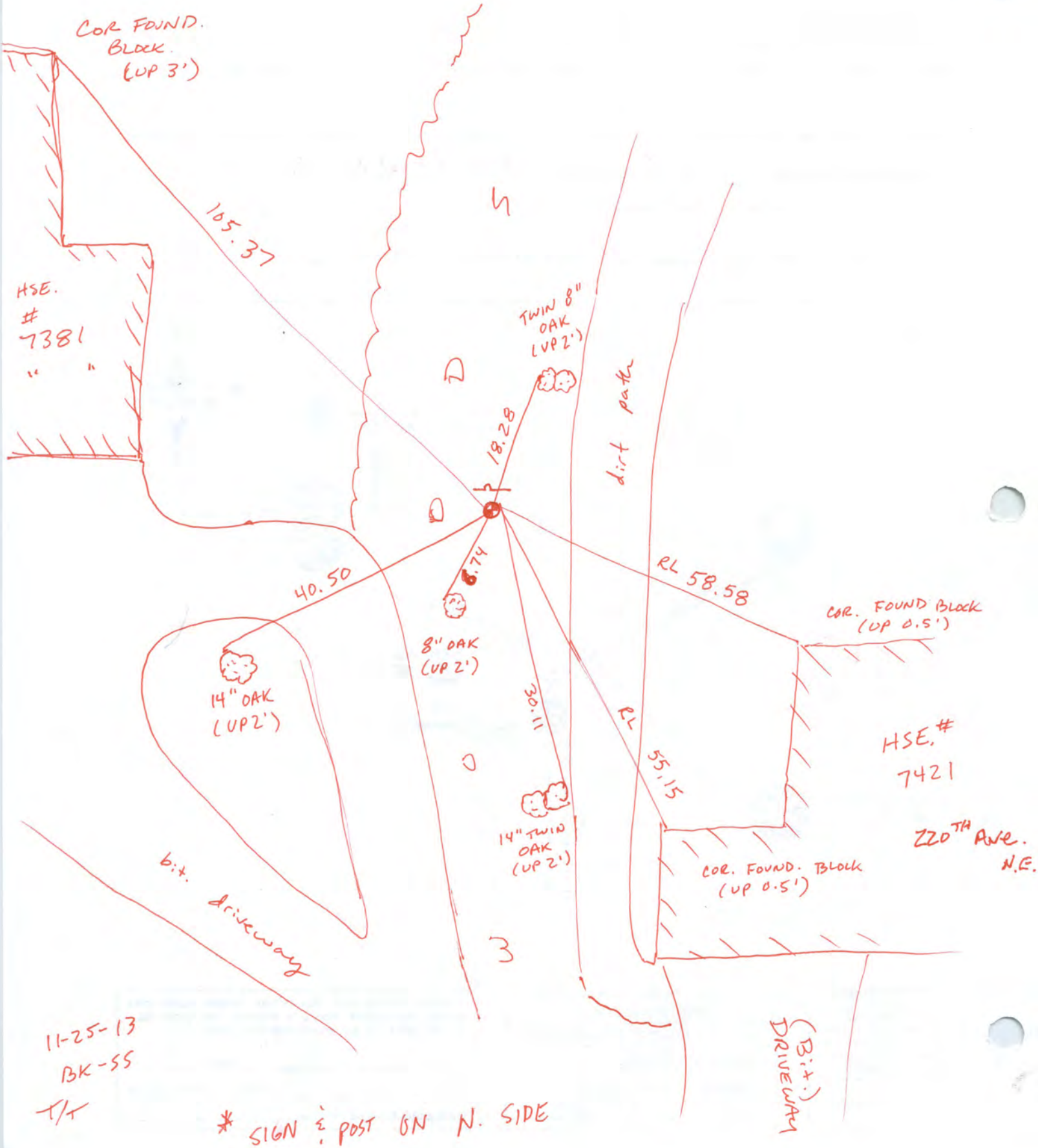

11-25-13
BK-55
T/T

* SIGN & POST ON N. SIDE

CERTIFICATE OF LOCATION OF GOVERNMENT CORNER

County of Anoka *State of Minnesota*

W.C. ON EAST LINE OF NE 1/4 Corner of Sec. 9 Township 33 Range 22

I hereby certify that on the 25 *day of* JAN., 1973, *I found the described corner which was evidenced by* AREA RESURVEY

and I further certify that to perpetuate the location of said corner, I did, at the exact location thereof, place a permanent marker consisting of CAST IRON MONUMENT

which reference or witness monuments are located in the manner following:

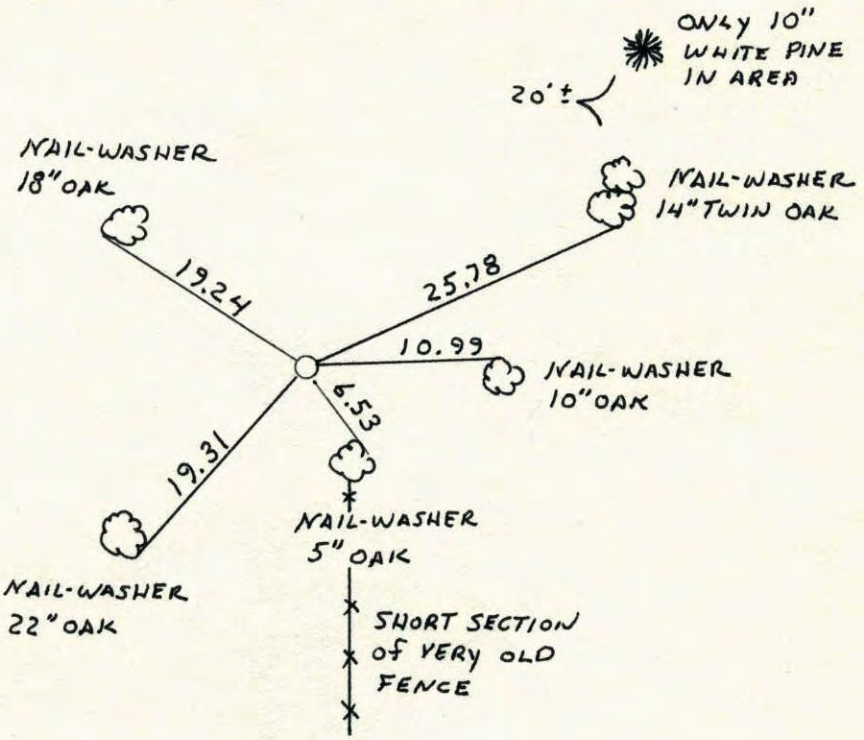

Revised date	Revised date	Revised date
7-24-75		
7-15-76		
8-7-78		
8-24-81		
8-26-87		
REDRAWN 3-27-91		
6-30-93		

N
W ANOKA COUNTY SURVEYOR E
S

Wit. Corner on E. line Sec. 9-T. 33-R22
639.00' South of theo. N.E. Cor. Sec. 9
Set Iron pipe from area resurvey

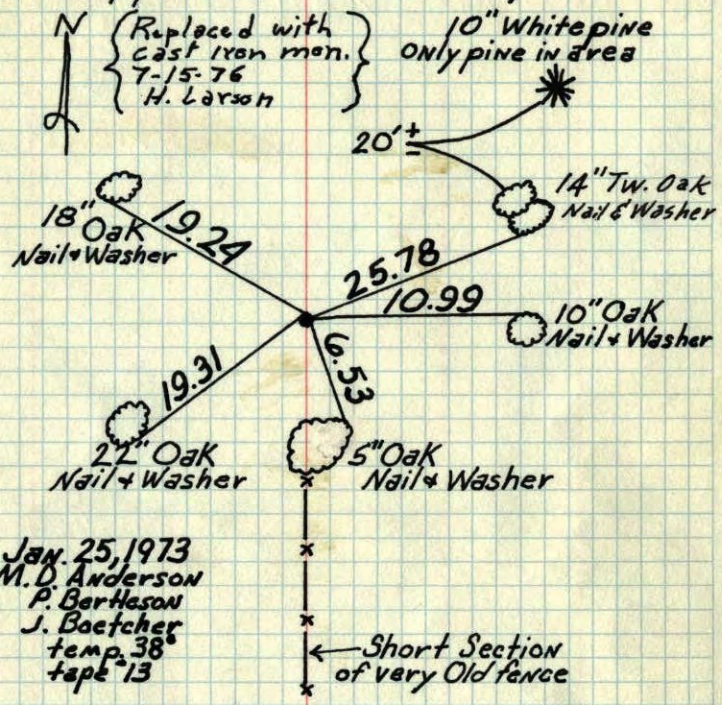

Jan. 25, 1973
M.D. Anderson
P. Bertleson
J. Boetcher
temp. 38°
tape #13

Tie Check
7-24-75
O. Dahl
B. Sandeerud
G. Adams

Tie Check
8-7-78
D. Dahl
M. Kisrow
B. Stephens

TIE CHECK
8-24-81
P. ROSS
P. NORNBY

TEMPERATURE CORRECTED AND HORIZONTALLY TAPED MEASUREMENTS

ROLAND W. ANDERSON
COUNTY SURVEYOR
ANOKA COUNTY, MINNESOTA

W.C. on E. line Sec. 9-T33-R22
639.00' S. of theo. N.E. Cor. Sec 9
Set Iron pipe from area resurvey

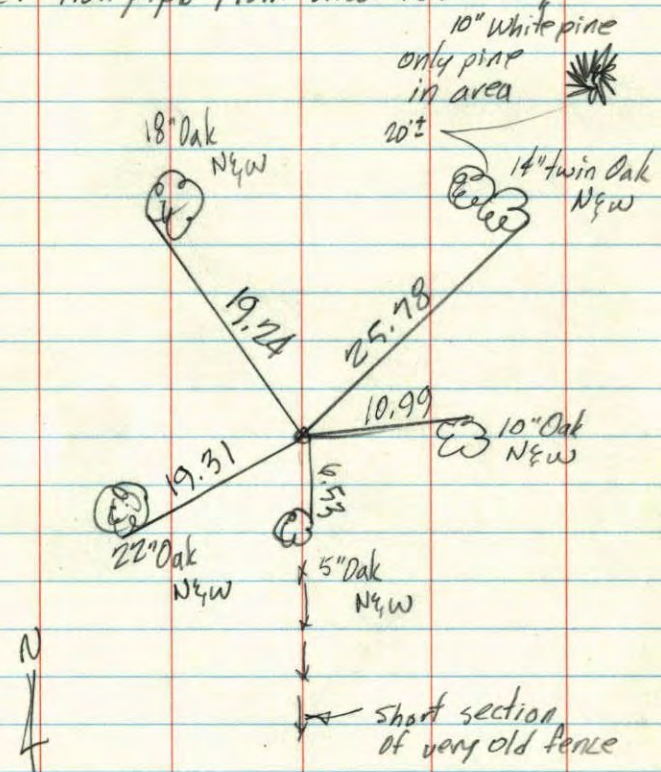

Jan. 25, 1973
M.D. Anderson
P. Bertleson
J. Bietcher
temp. 38°
tape #13