Page No. 47

CERTIFICATE OF LOCATION OF GOVERNMENT CORNER

County of Anoka *State of Minnesota*

SOUTHEAST Corner of Sec. 12 Township 33 Range 22

I hereby certify that on the 25 *day of* AUG., *19*75, *I found the described corner which was evidenced by* GRANITE

and I further certify that to perpetuate the location of said corner, I did, at the exact location thereof, place a permanent marker consisting of SAME WITH SIGN AND POST ON NORTH SIDE, UP 2'±

which reference or witness monuments are located in the manner following:

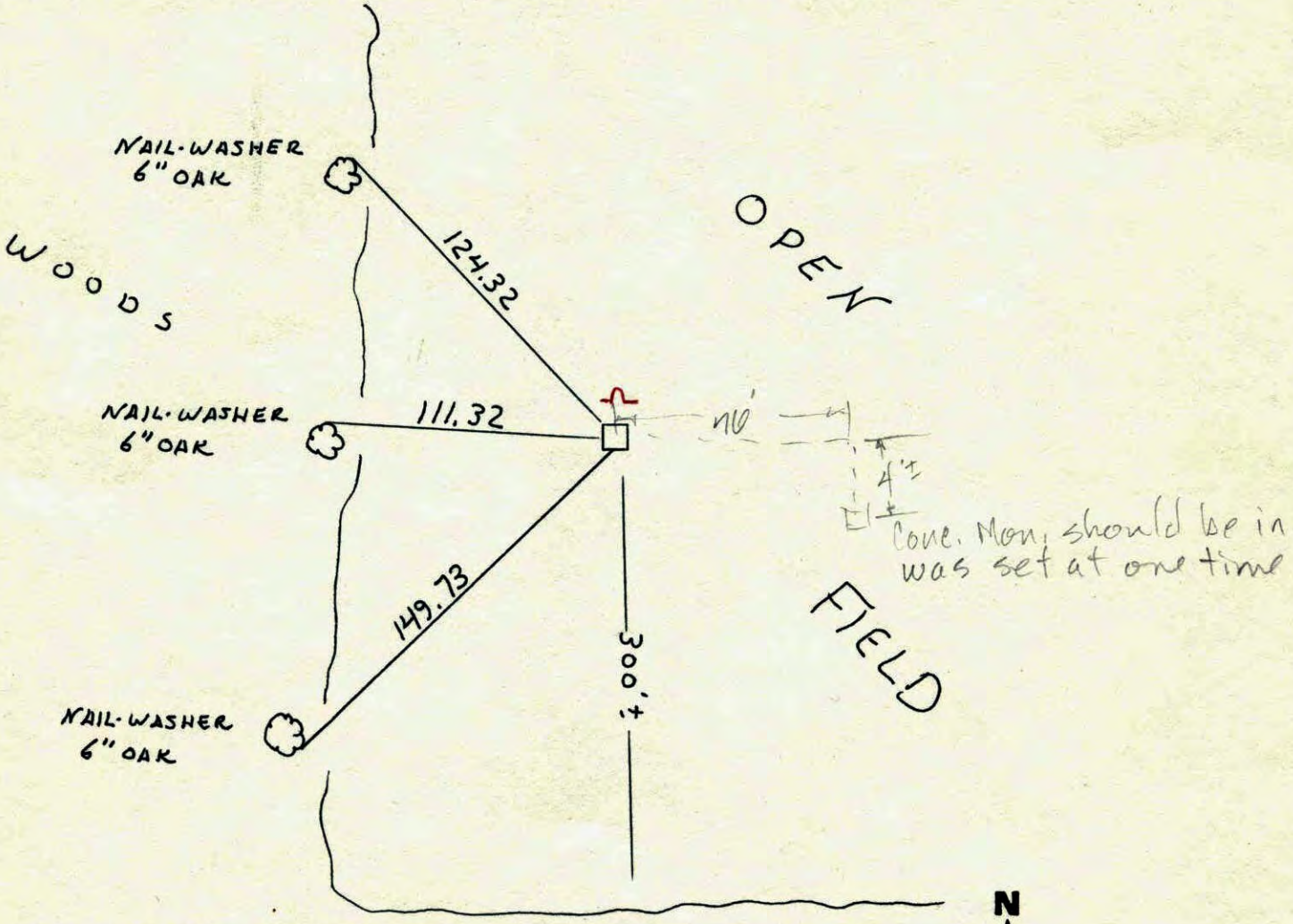

Revised date	Revised date	Revised date
7-24-78		
REDRAWN 3-27-91		
3-28-91		

N
W ANOKA COUNTY SURVEYOR E
S

S.E. Cor. Sec. 12 - T33 - R22

Found And Tied Granite Monument.

Monument Up .5'±

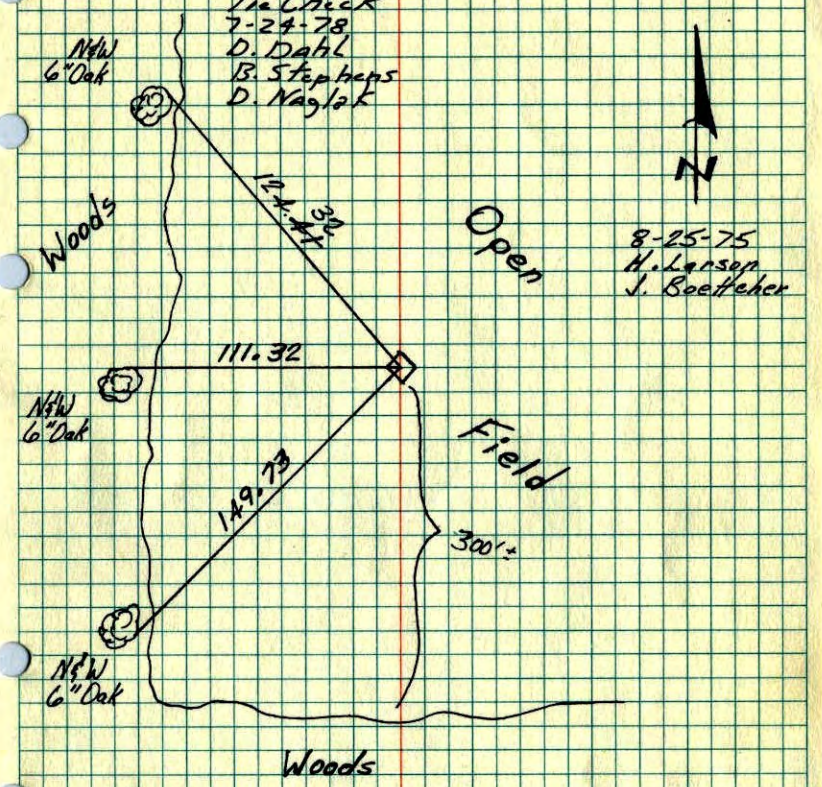

TIE CHECK
8-12-81
P. ROSS
P. HOENBY
G. NEFFINGER

TEMPERATURE CORRECTED AND HORIZONTALLY TAPED MEASUREMENTS

ROLAND W. ANDERSON
COUNTY SURVEYOR
ANOKA COUNTY, MINNESOTA

SE Cor. Sec. 12 T33 R22

Found & tied granite monument.

monument up .5'±

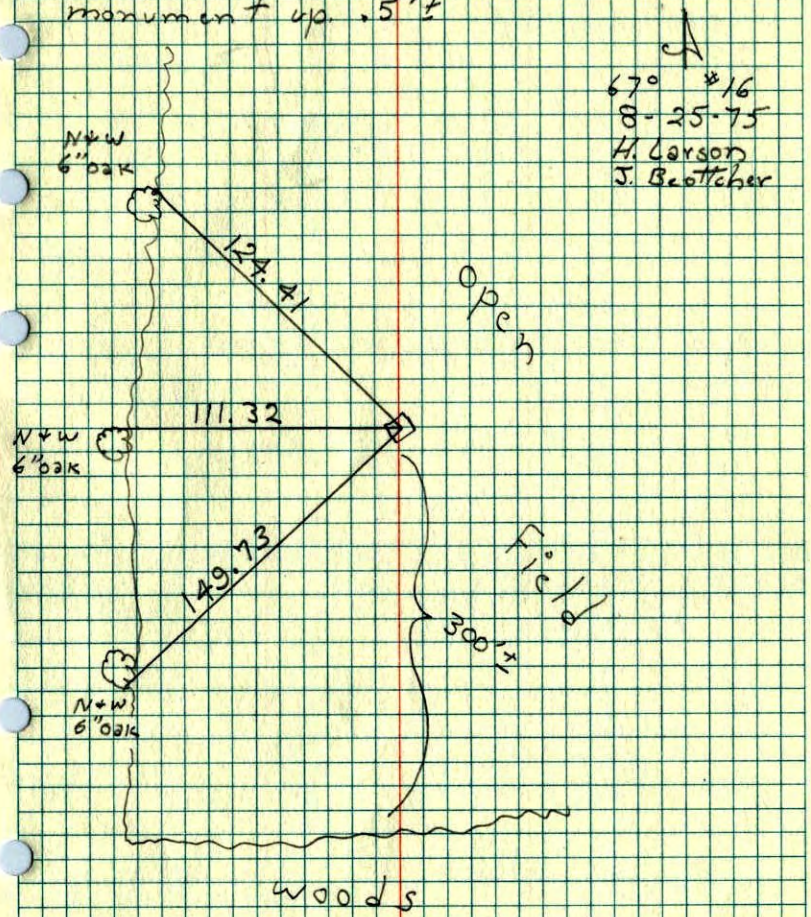

~~NE~~ cor. sec. ~~13~~ 12 T33 R22
SE

Dec. 15, 1909 (Linwood)