CERTIFICATE OF LOCATION OF GOVERNMENT CORNER

County of Anoka State of Minnesota

Northwest Corner of Sec. 2 Township 33 Range 22

On the 30th day of December, 1975, the described corner was evidenced by area resurvey

and to perpetuate the location of said corner, at the exact location thereof, a permanent marker was placed consisting of a red and white iron pipe (SIGN FACING EAST

AND on the ___ day of _____, ____, said permanent marker was _____

Updated reference ties are as shown below.

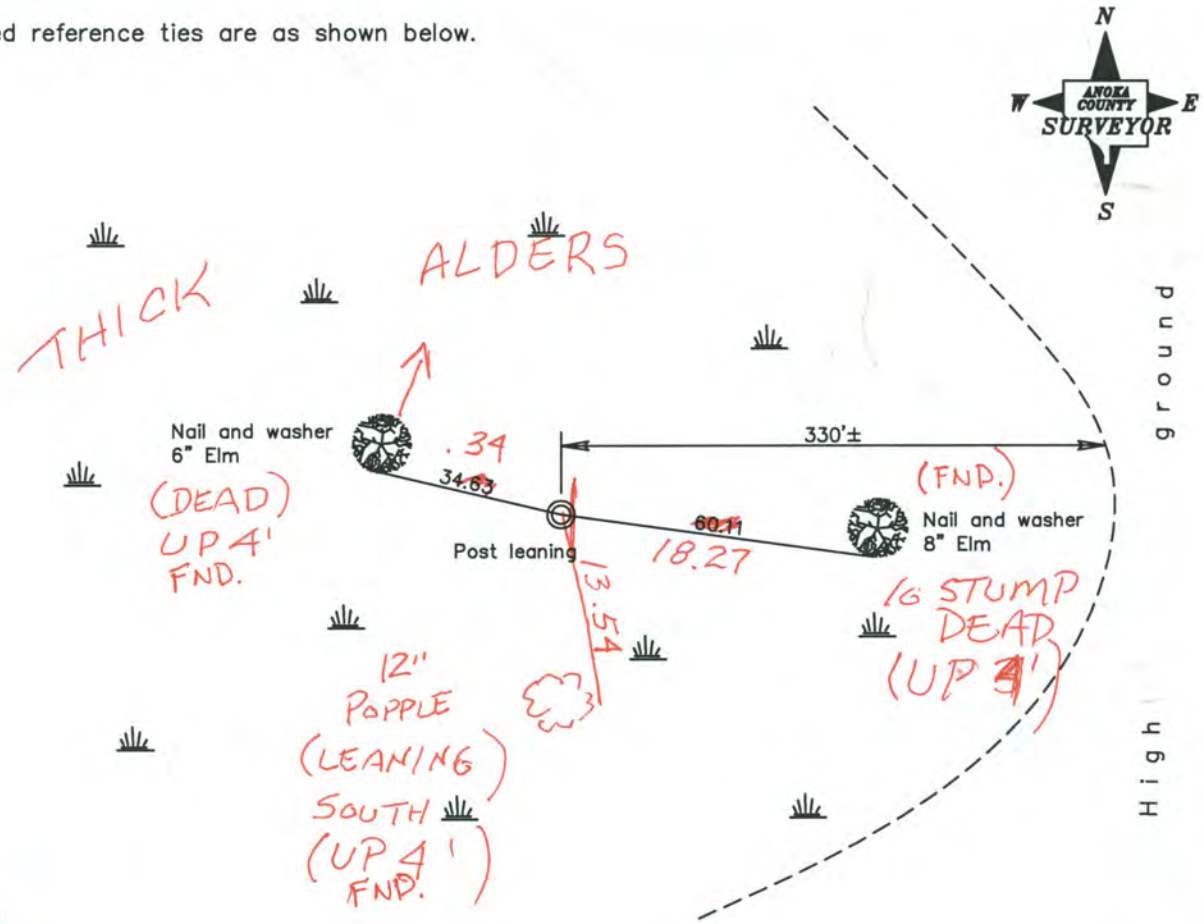

BK-55
12-18-13
TAPED

Revised date
1986
8/01/95

N.A.D. 1983 Coordinates
(1996 Adjustment)

County Project Coordinates	
Northing	227051.0423
Easting	553205.3710
Date	2/23/05

I hereby certify that this United States public land survey monument record is correct and complete to the best of my knowledge and belief.

_____ Date _____

_____, Anoka County Surveyor

Minnesota License Number _____

3D =

N=227051.

E=553205.

CERTIFICATE OF LOCATION OF GOVERNMENT CORNER

County of Anoka State of Minnesota

NORTHWEST Corner of Sec. 2 Township 33 Range 22

I hereby certify that on the 30 day of DEC., 19 75, I found the described corner which was evidenced by AREA RE-SURVEY

and I further certify that to perpetuate the location of said corner, I did, at the exact location thereof, place a permanent marker consisting of RED AND WHITE I.P.

which reference or witness monuments are located in the manner following:

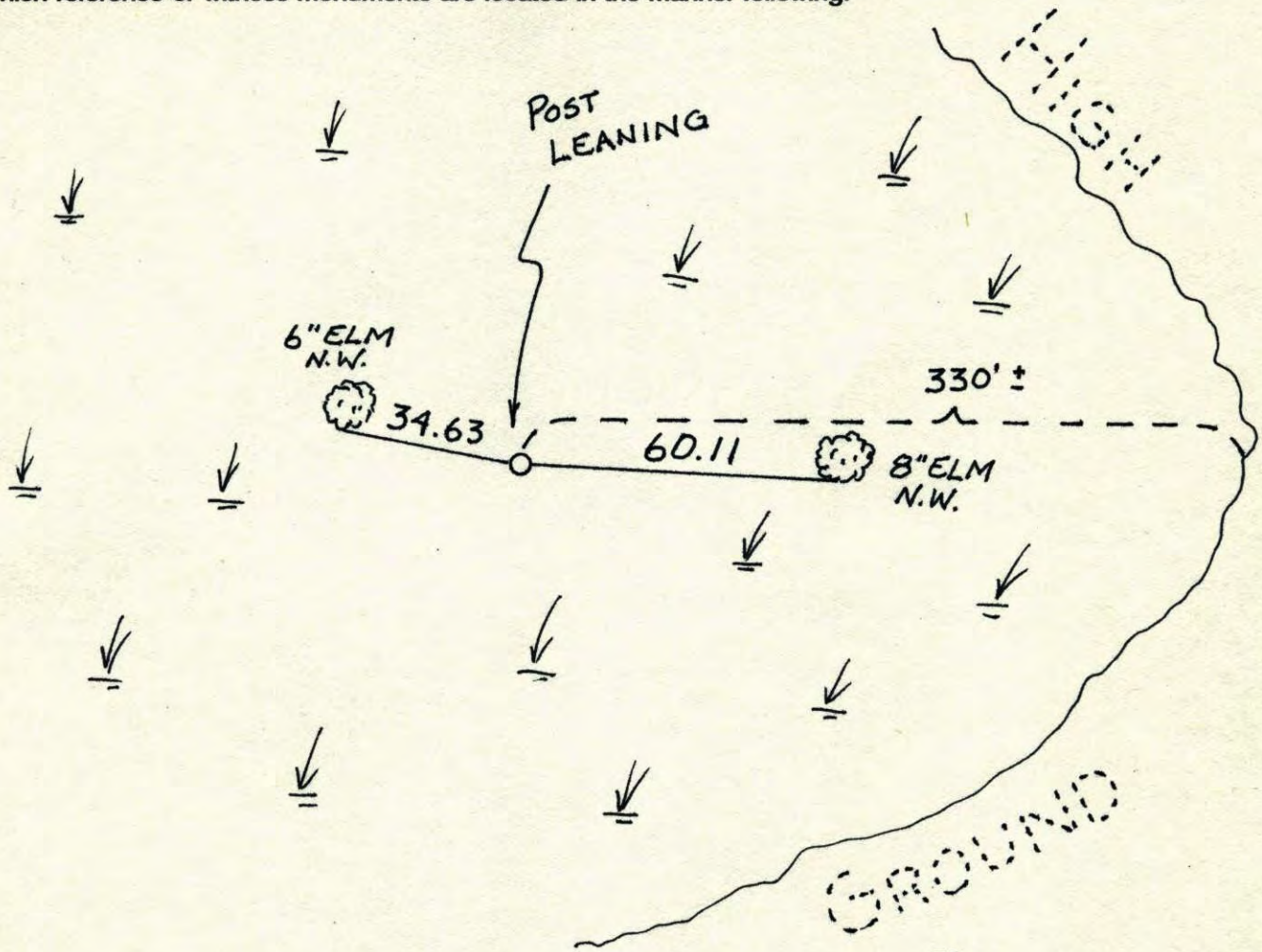

Revised date	Revised date	Revised date
WET 86		
8-1-95		



NORTHWEST SEC. 2 T-33 R-22

RETIE MON. RED AND WHITE
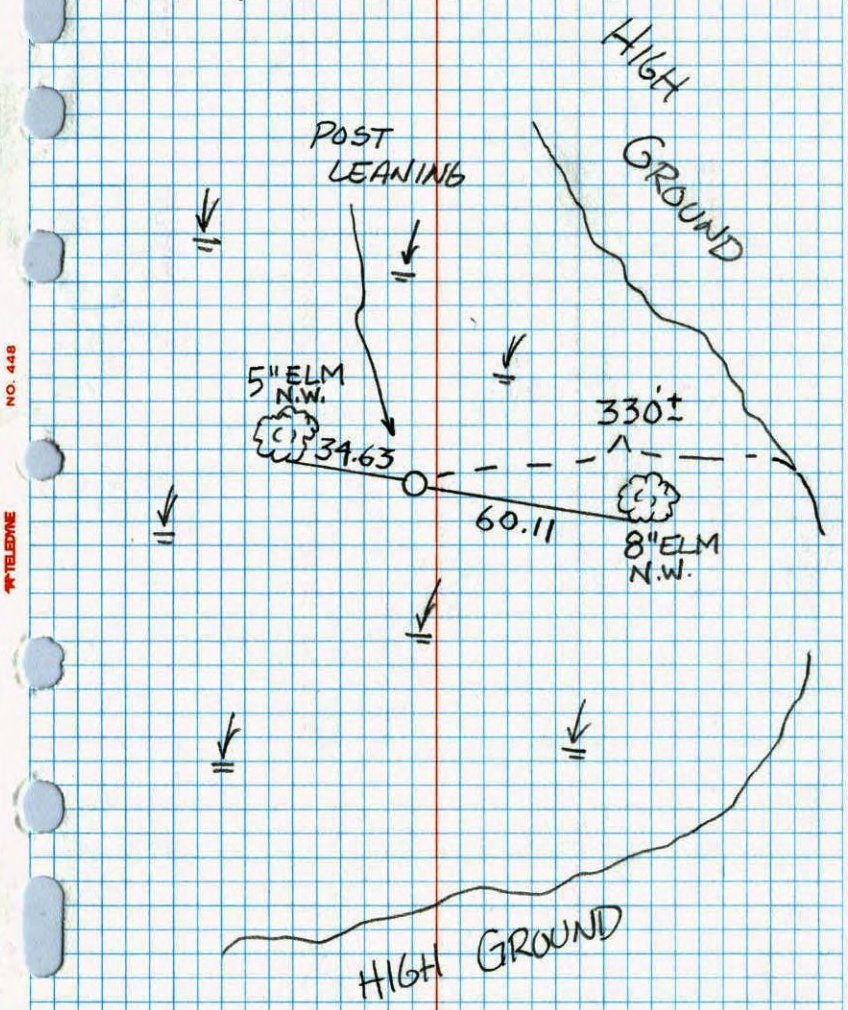
8-1-95 IRON PIPE