CERTIFICATE OF LOCATION OF GOVERNMENT CORNER

County of Anoka State of Minnesota

North 1/4 Corner of Sec. 15 Township 33 Range 22

On the 13th day of April, 1970, the described corner was evidenced by an iron pipe

and to perpetuate the location of said corner, at the exact location thereof, a permanent marker was placed consisting of a cast iron monument

AND on the 25th day of August, 2003, said permanent marker was found and the ties were updated

Updated reference ties are as shown below.

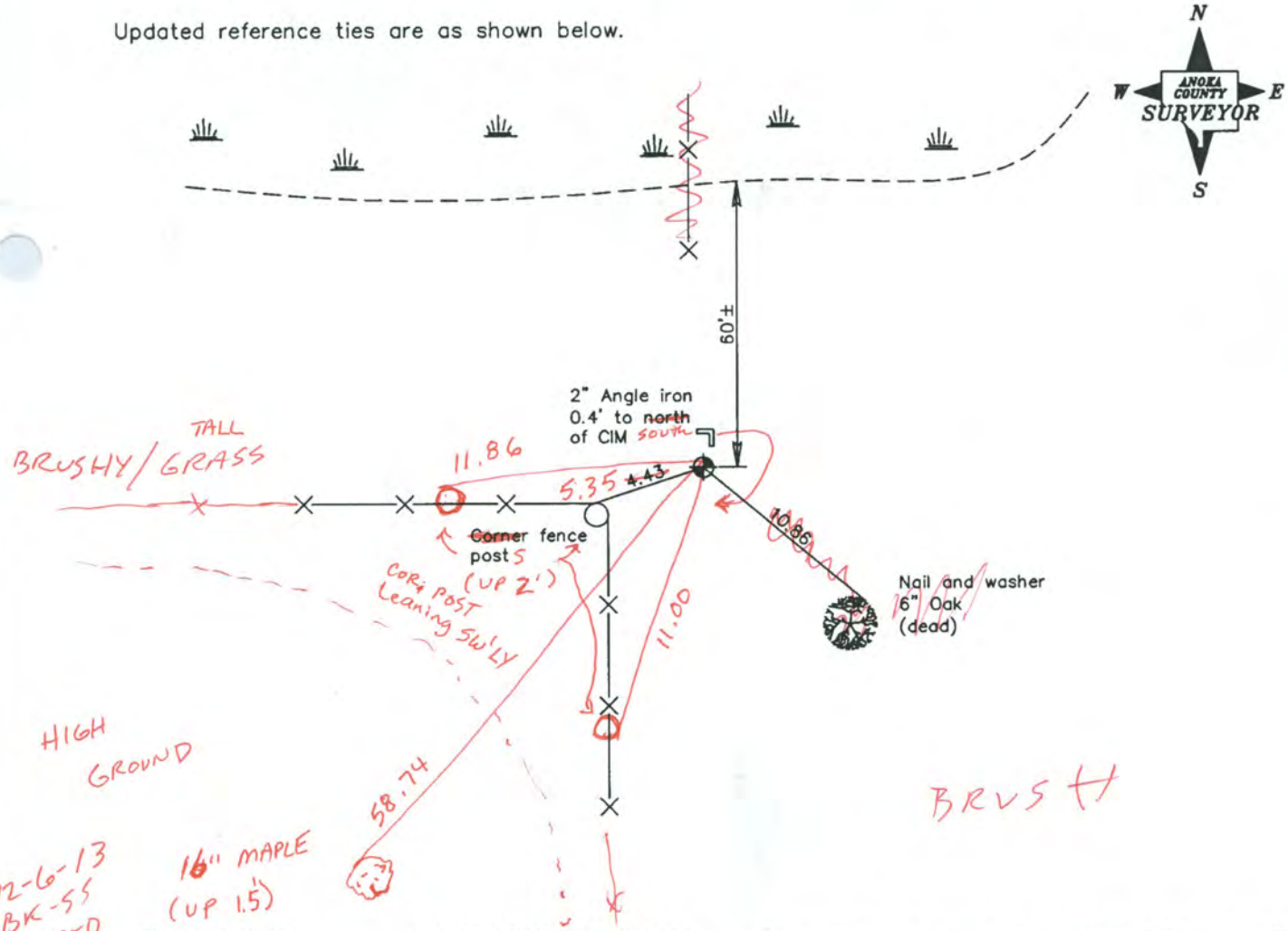

Revised date
6/28/93
8/25/03

N.A.D. 1983 Coordinates
(1996 Adjustment)

County Project Coordinates	
Northing	216744.9796
Easting	550105.2452
Date	5/06/04

I hereby certify that this United States public land survey monument record is correct and complete to the best of my knowledge and belief.

Larry D. Hoium Date 8/25/03

Larry D. Hoium, Anoka County Surveyor

Minnesota License Number 18165

CERTIFICATE OF LOCATION OF GOVERNMENT CORNER

County of Anoka State of Minnesota

NORTH 1/4 Corner of Sec. 15 Township 33 Range 22

I hereby certify that on the 13 day of APRIL, 19 70, I found the described corner which was evidenced by I. P.

and I further certify that to perpetuate the location of said corner, I did, at the exact location thereof, place a permanent marker consisting of CAST IRON

which reference or witness monuments are located in the manner following:

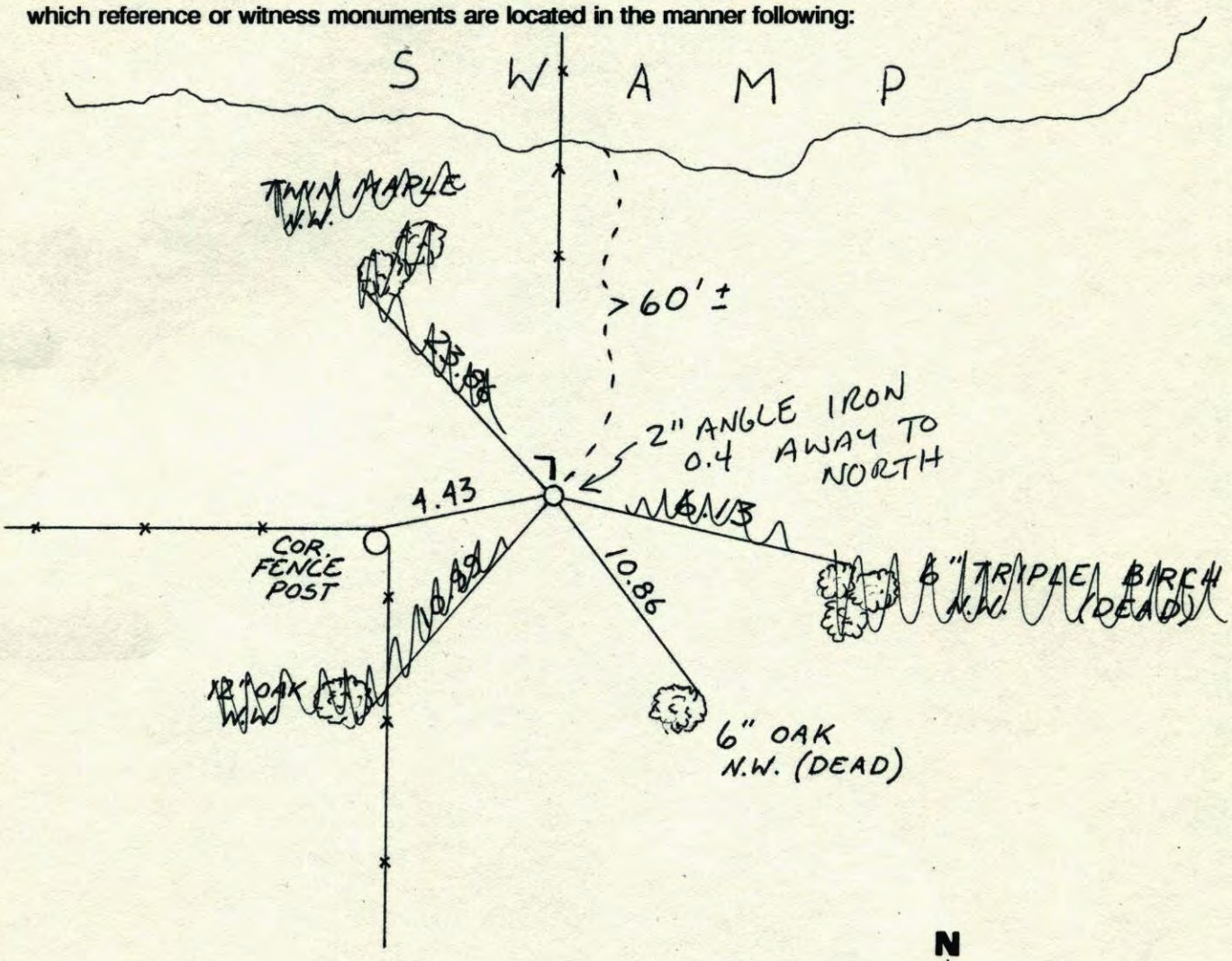

Revised date	Revised date	Revised date
6-28-93		
8-25-03		

N
W ANOKA COUNTY SURVEYOR E
S

6-18-85

52

N¼ Cor. Sec. 15-T33-R22

Iron Pipe set from area resurvey by D. Hult. Checked position + replaced with Cast Iron Monument flush. Steel angle iron fence post on South side up 2½'±.

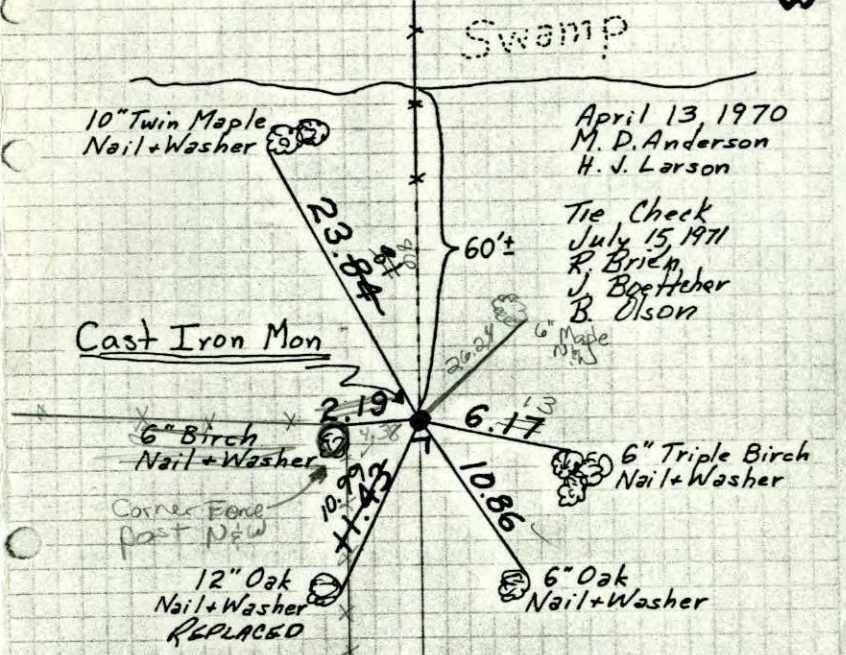

TIE CHECK 7-24-75 O. DAHL B. SANNERUD G. ADAMS

Tie Check 7-24-78 D. DAHL B. Stephens D. Nagla K

TIE CHECK 8-25-81 P. ROSS P. HORNBY

TIE CHECK 6-18-85 D. Ross D. Hages The Wolf G. Wangerk #2. 65

TEMPERATURE CORRECTED AND HORIZONTALLY TAPED MEASUREMENTS

ROLAND W. ANDERSON
COUNTY SURVEYOR
ANOKA COUNTY, MINNESOTA

52

N¼ Cor. Sec. 15-T33-R22

Iron Pipe set from area resurvey by D. Hult. Checked position + replaced with Cast Iron Monument flush. Steel angle iron fence post on South side up 2½'±.

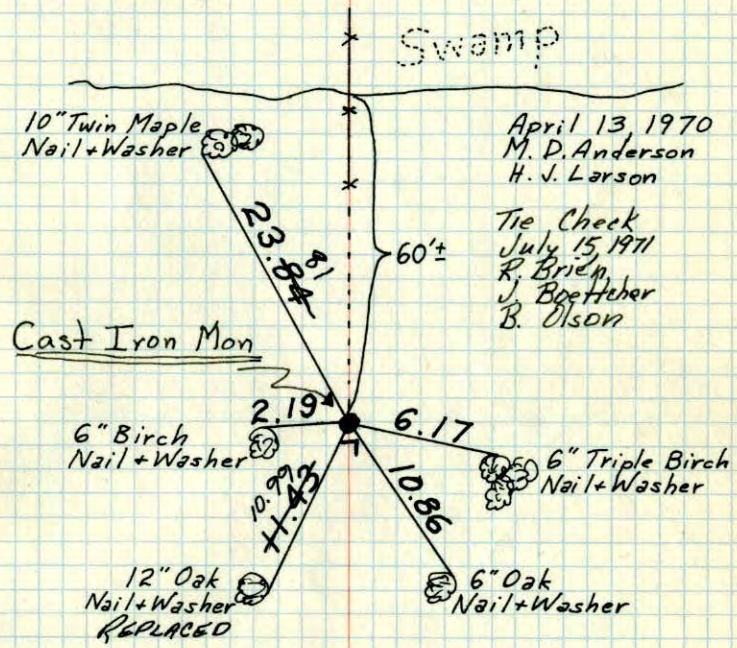

TIE CHECK 7-24-75 O. DAHL B. SANNERUD G. ADAMS

Tie Check 7-24-78 D. DAHL B. Stephens D. Nagla K

TIE CHECK 8-25-81 P. ROSS P. HORNBY

TEMPERATURE CORRECTED AND HORIZONTALLY TAPED MEASUREMENTS

ROLAND W. ANDERSON
COUNTY SURVEYOR
ANOKA COUNTY, MINNESOTA

N 1/4 Cor. Sec. 15-T33-R22
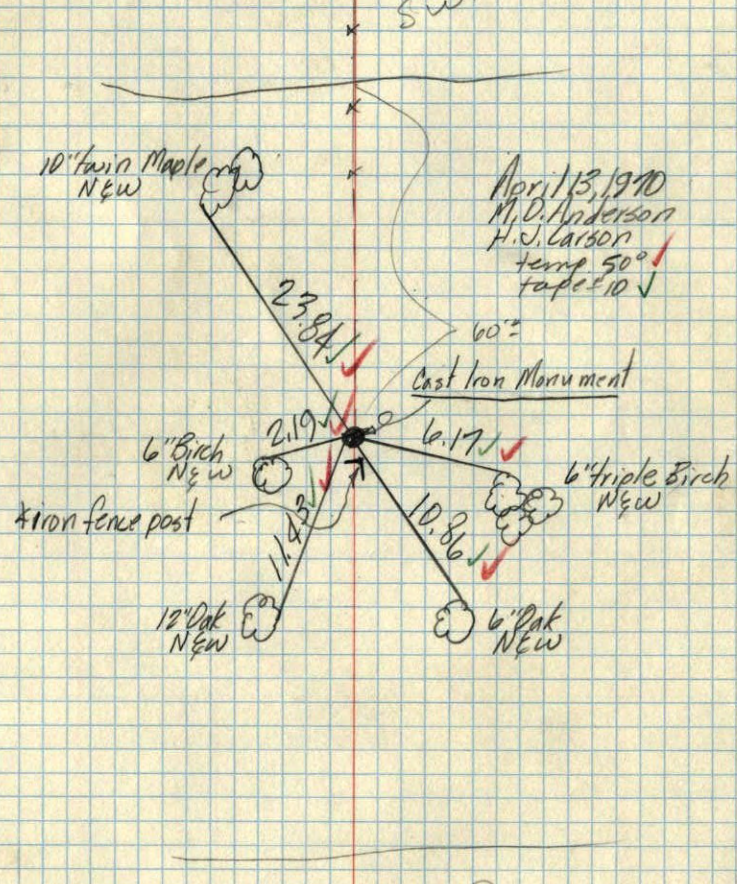
Iron pipe set from area resurvey by D. Holt
Checked position & replaced with C.I. Mon. flush
Steel & iron fence post on S. side pulp 2½'±