CERTIFICATE OF LOCATION OF GOVERNMENT CORNER

County of Anoka State of Minnesota

South 1/4 Corner of Sec. 9 Township 33 Range 22

On the 27th day of August, 1964, the described corner was evidenced by a railroad rail found using old ties

and to perpetuate the location of said corner, at the exact location thereof, a permanent marker was placed consisting of a cast iron monument with a sign and post on the north side

AND on the 10th day of August, 2003, said permanent marker was found and the ties were updated

Updated reference ties are as shown below.

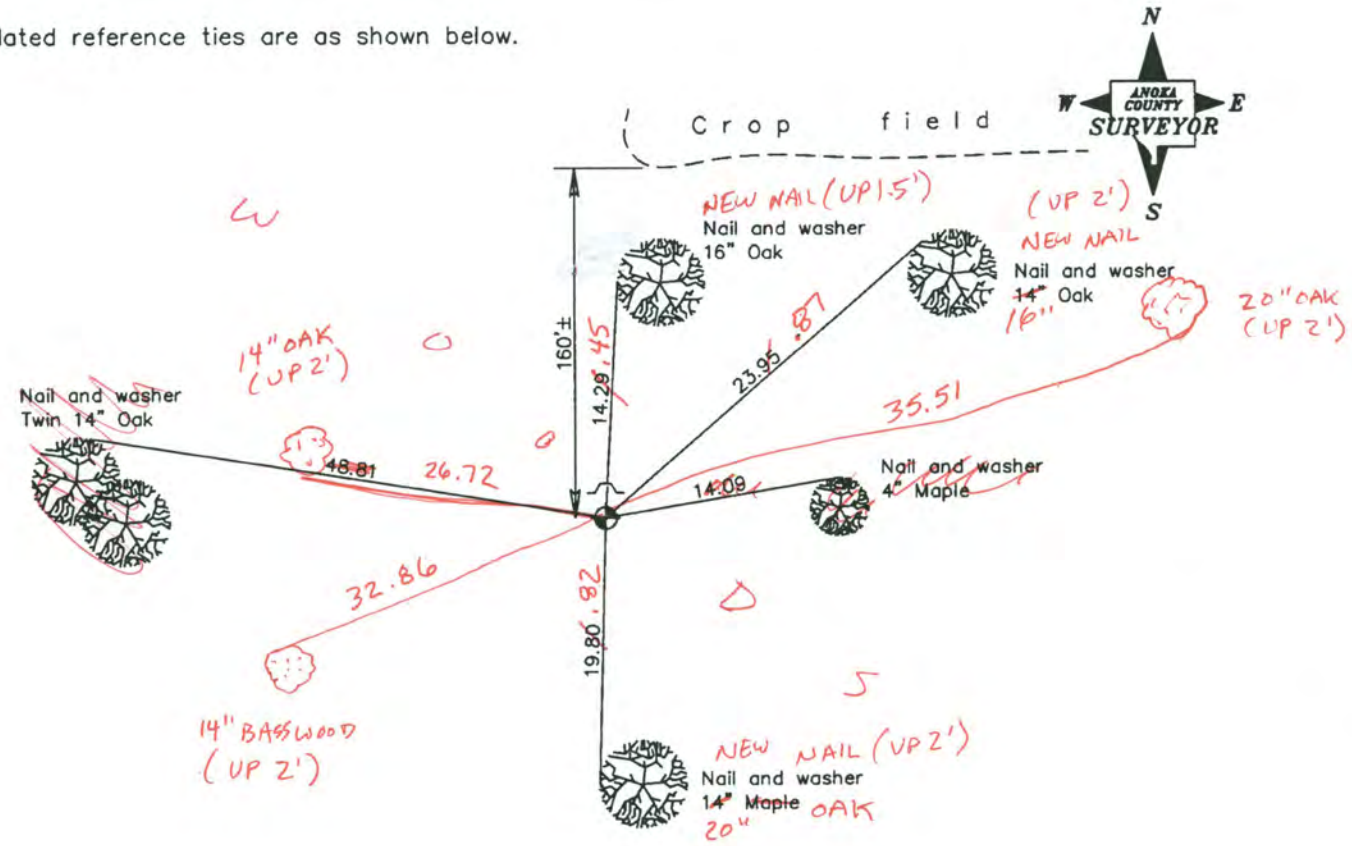

11-27-13
BK-SS
TAPED

Revised date
10/18/90
6/24/93
8/10/03

N.A.D. 1983 Coordinates
(1996 Adjustment)

County Project Coordinates	
Northing	216790.9468
Easting	544815.1633
Date	5/12/04

I hereby certify that this United States public land survey monument record is correct and complete to the best of my knowledge and belief.

Larry D. Hoium Date 8/10/03

Larry D. Hoium, Anoka County Surveyor

Minnesota License Number 18165

CERTIFICATE OF LOCATION OF GOVERNMENT CORNER

County of Anoka *State of Minnesota*

SOUTH QTR. Corner of Sec. 9 Township 33 Range 22

I hereby certify that on the 27 *day of* AUGUST, 1964, *I found the described corner which was evidenced by* R. R. RAIL FROM OLD TIES

and I further certify that to perpetuate the location of said corner, I did, at the exact location thereof, place a permanent marker consisting of CAST IRON SIGN AND POST ON NORTH SIDE

which reference or witness monuments are located in the manner following:

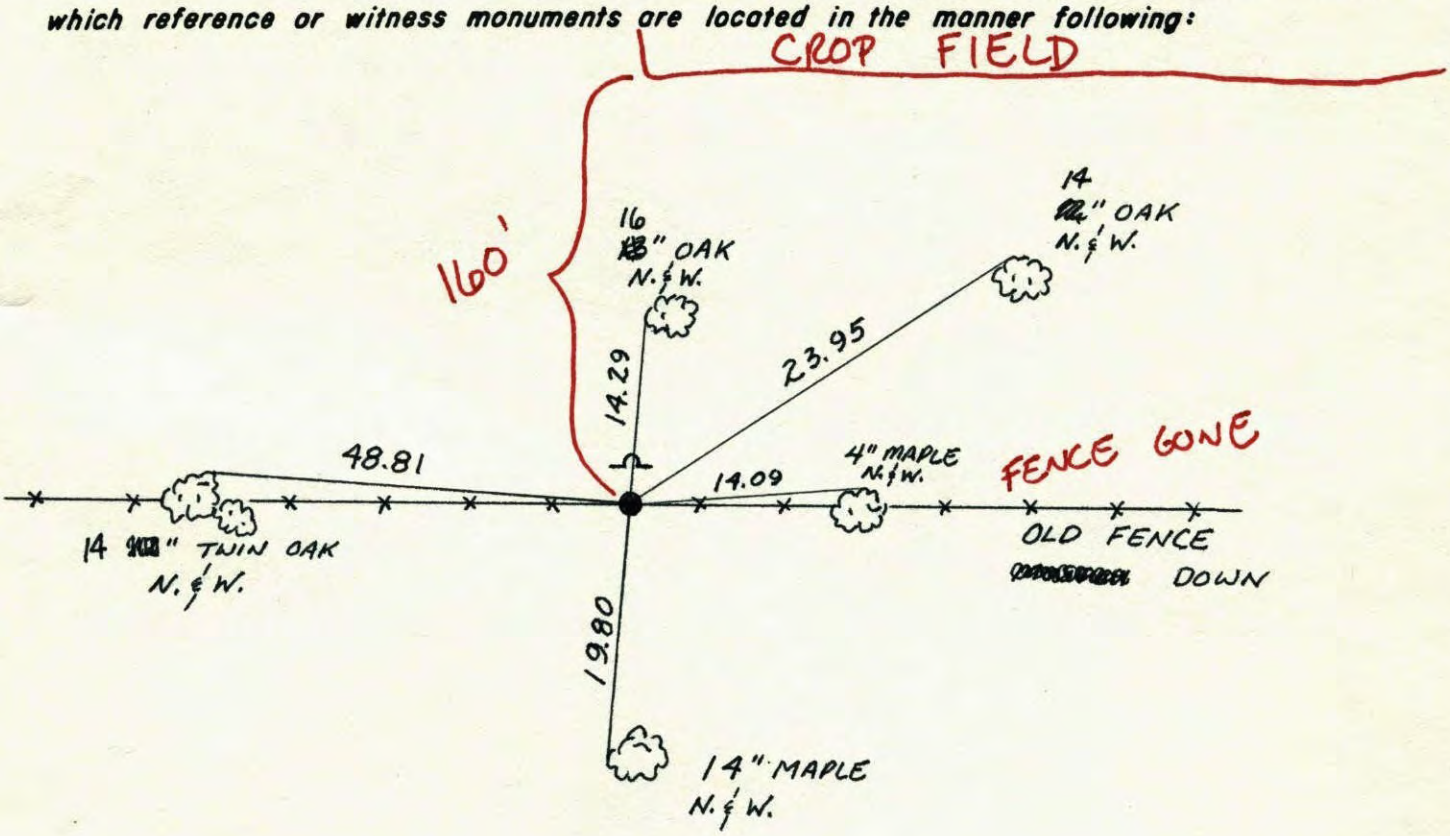

Revised date	Revised date	Revised date
10-18-90		
6-24-93		
8-10-03		



S 1/4 Cor. Sec. 9-T33-R22

found length of narrow gage R.R. rail flush from old ties.

cor under remains of old fence

replaced rail with Cast Iron Monument.

July 9, 1971
R. Brien
J. Boettcher
B. Olson

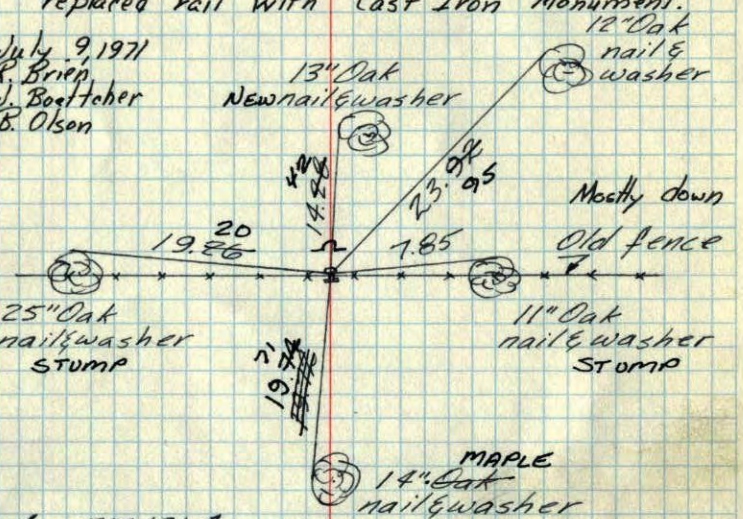

Aug. 27, 1964
M.O. Anderson
J. Dunlap

Tie Check
July 11, 1967
D. Potter
D. Powell

Tie Check
7-24-78
D. Dahl
B. Stephens
D. Nabak

TIE CHECK
8-26-81
P. ROSS
P. HORNBY

TIE CHECK
7-24-75
O. DAHL
B. SANNERUD
G. ADAMS

ROLAND W. ANDERSON
COUNTY SURVEYOR
ANOKA COUNTY, MINNESOTA

TEMPERATURE CORRECTED
AND HORIZONTALLY
TAPED MEASUREMENTS

S 1/4 Cor. Sec. 9-T33-R22

found length of narrow gage R.R. rail flush from old ties.

cor under remains of old fence

7/11/67
D. POTTER
D. POWELL
#7-76°

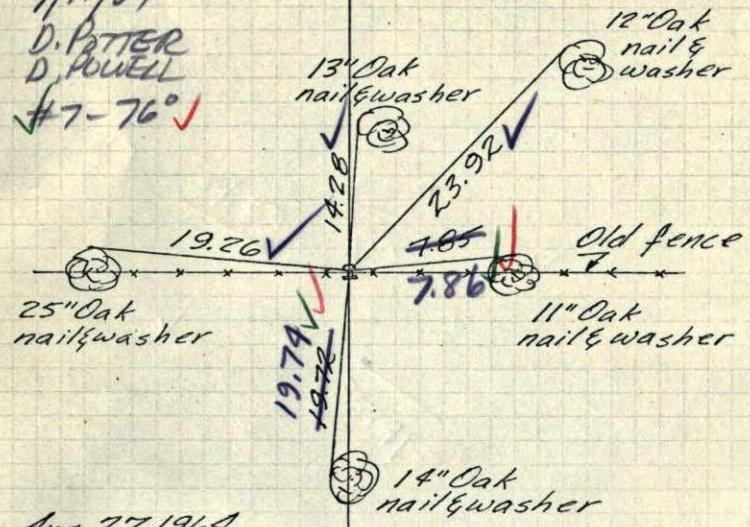

Aug. 27, 1964
M.O. Anderson
J. Dunlap

ROLAND W. ANDERSON
COUNTY SURVEYOR
ANOKA COUNTY, MINNESOTA

TEMPERATURE CORRECTED
AND HORIZONTALLY
TAPED MEASUREMENTS

5 1/4 Cor. Sec. 9-T33-R22

found length of narrow guage R.R. rail flush from old ties

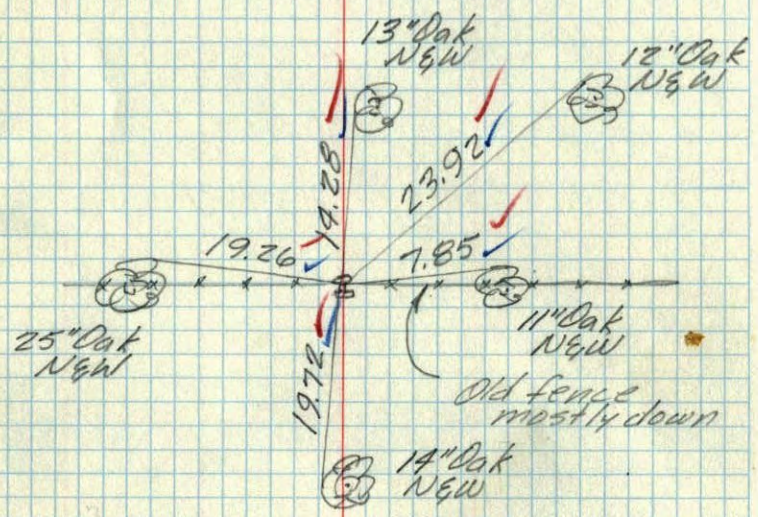

Aug. 27, 1964
M. D. Anderson
J. Dunlap

Temp. 70° —
Tape #1 —

Ties To S. 1/4 Cor. Sec. 9 -T33-R 22

Found Iron R.R. Rail in grnd. on Fe. Line

Tied To B.T.'s - Nail in Blazed Trees

Note: Measured 2660.75' W. from S.E. Cor. Sec. 9 to S. 1/4 Cor. Sec. 9

- Date: Nov. 30, 1955 -

- E. A. Westman -

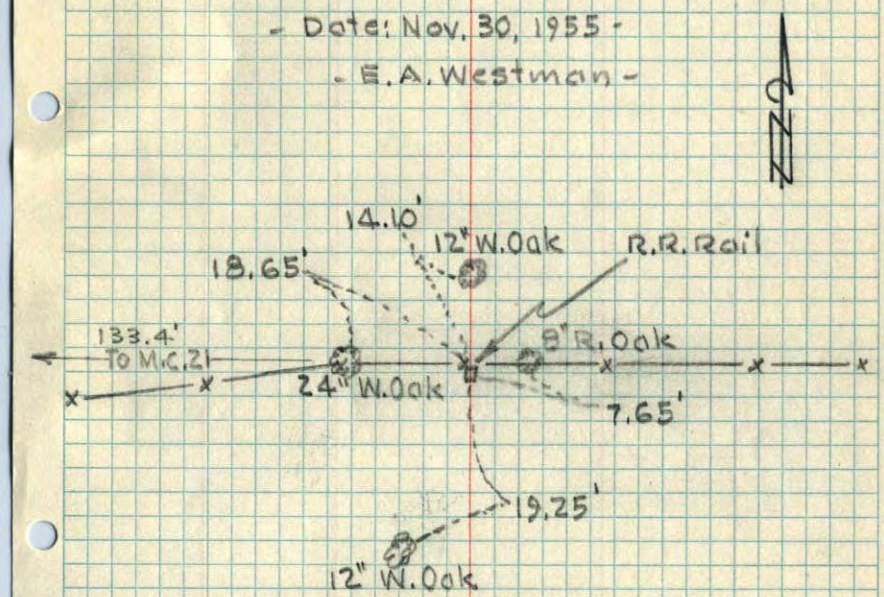

12" White Oak - S.S.W. - 19.25'
24" White Oak - W. - 18.65'
12" White Oak - N. - 14.10
8" Red Oak - E. - 7.65'