Page No. 56

CERTIFICATE OF LOCATION OF GOVERNMENT CORNER

County of Anoka State of Minnesota

Meander Corner of Sec. 9 Township 33 Range 22

On the 23rd day of April, 1963, the described corner was evidenced by 0.8' square concrete slab

and to perpetuate the location of said corner, at the exact location thereof, a permanent marker was placed consisting of a cast iron monument on top of the concrete slab

AND on the ___ day of _____, ____, said permanent marker was

12-4-13 JS SH SEE BACK FOR NEW DRAWING

Updated reference ties are as shown below.

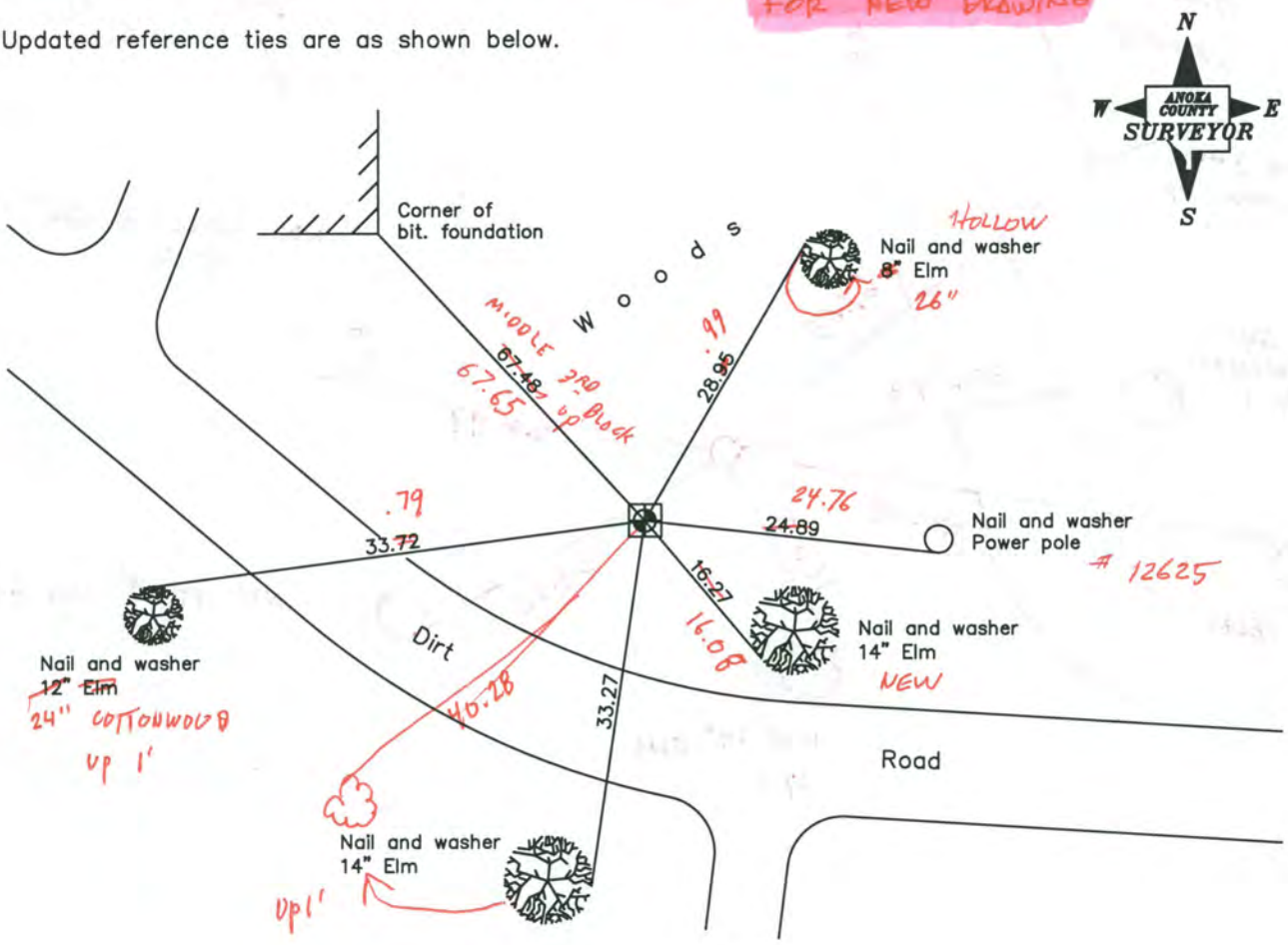

Revised date
11/09/87
6/23/93

VRS
3DQ = 0.13

N.A.D. 1983 Coordinates (1996 Adjustment)

County Project Coordinates	
Northing	218383.9680
Easting	542278.2489
Date	1/18/05

N: 218383.8813
E: 542278.1451

I hereby certify that this United States public land survey monument record is correct and complete to the best of my knowledge and belief.

_____ Date _____

_____, Anoka County Surveyor

Minnesota License Number _____

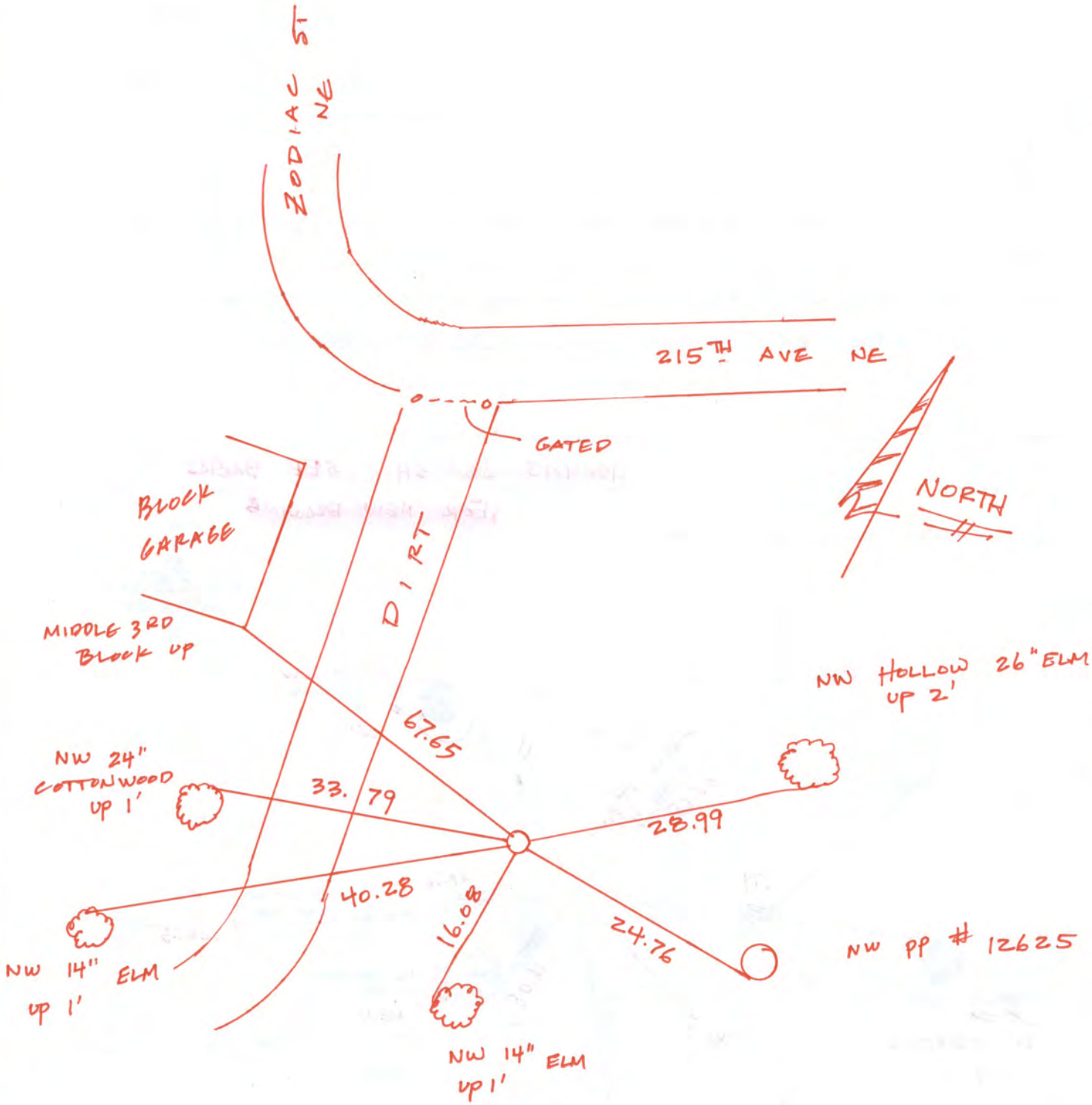
ZODIAC ST NE
215TH AVE NE
GATED
NORTH
BLOCK GARAGE
DIRT
MIDDLE 3RD BLOCK UP
NW HOLLOW 26" ELM UP 2'
67.65
NW 24" COTTONWOOD UP 1'
33.79
28.99
40.28
16.08
24.76
NW PP # 12625
NW 14" ELM UP 1'
NW 14" ELM UP 1'

CERTIFICATE OF LOCATION OF GOVERNMENT CORNER

County of Anoka State of Minnesota

MEANDER Corner of Sec. 9 Township 33 Range 22

I hereby certify that on the 23 day of APRIL, 1963, I found the described corner which was evidenced by 0.8' SQ. CONCRETE SLAB

and I further certify that to perpetuate the location of said corner, I did, at the exact location thereof, place a permanent marker consisting of CAST IRON ON TOP OF CONCRETE

which reference or witness monuments are located in the manner following:

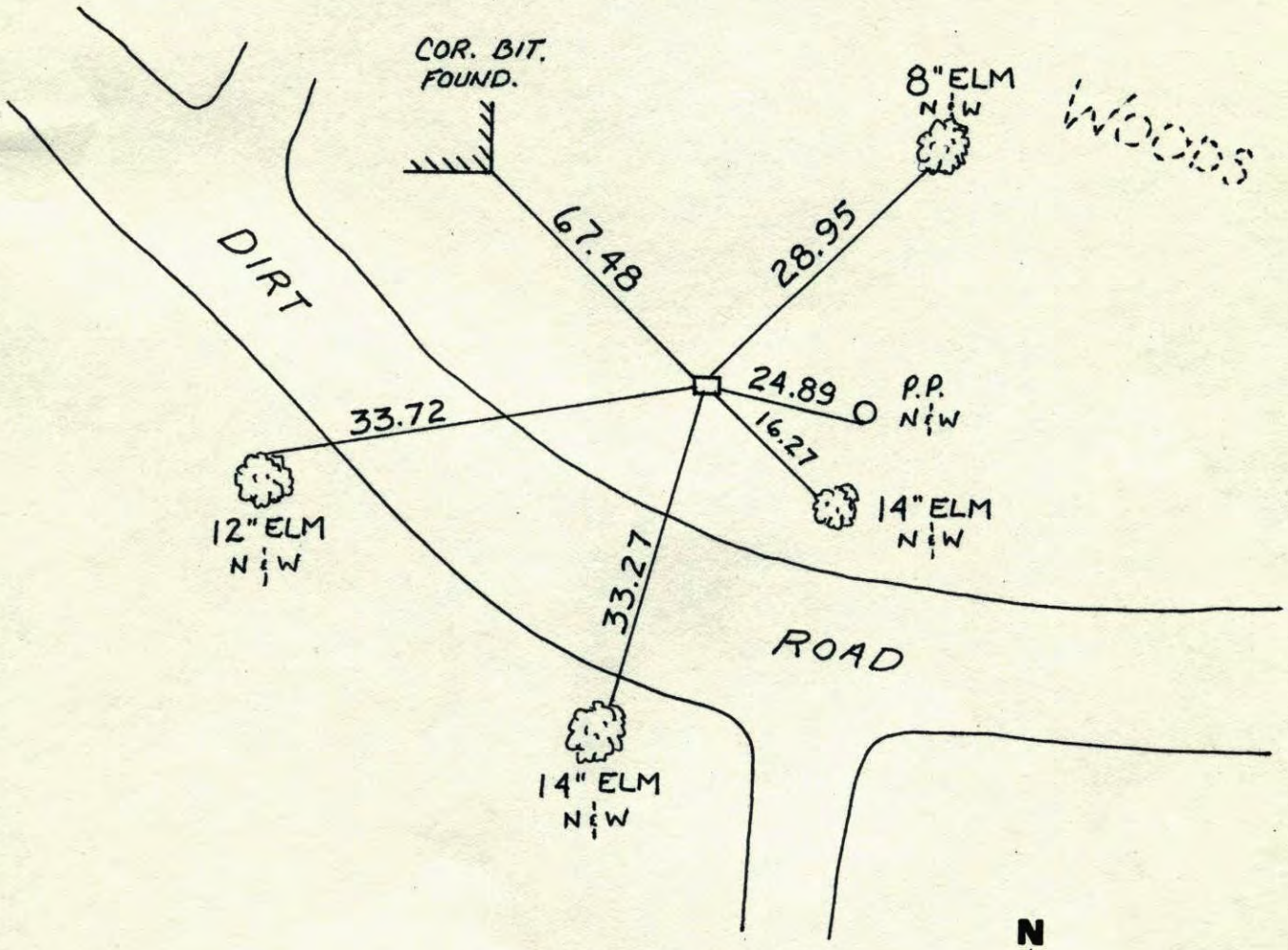

Revised date	Revised date	Revised date
11-9-87		
6-23-93		



MEANDER SEC. 9 T33 R22

RETIED CAST IRON

6-23-93
J.A.
J.A.

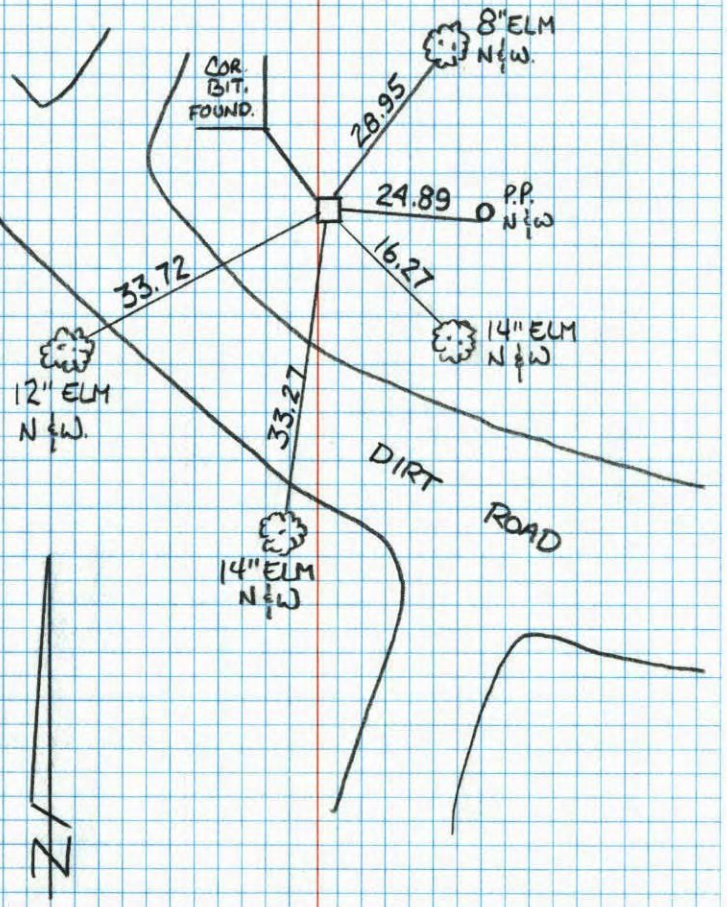

Meander Corner on West Line of Sec. 9, T33, R22.

Found 0.8' Sq. Concrete Slab down 14". Chiseled "X" in Center. Concrete slab had moved set Cast Iron Mon. on top of concrete slab from ties. Mon. flush.

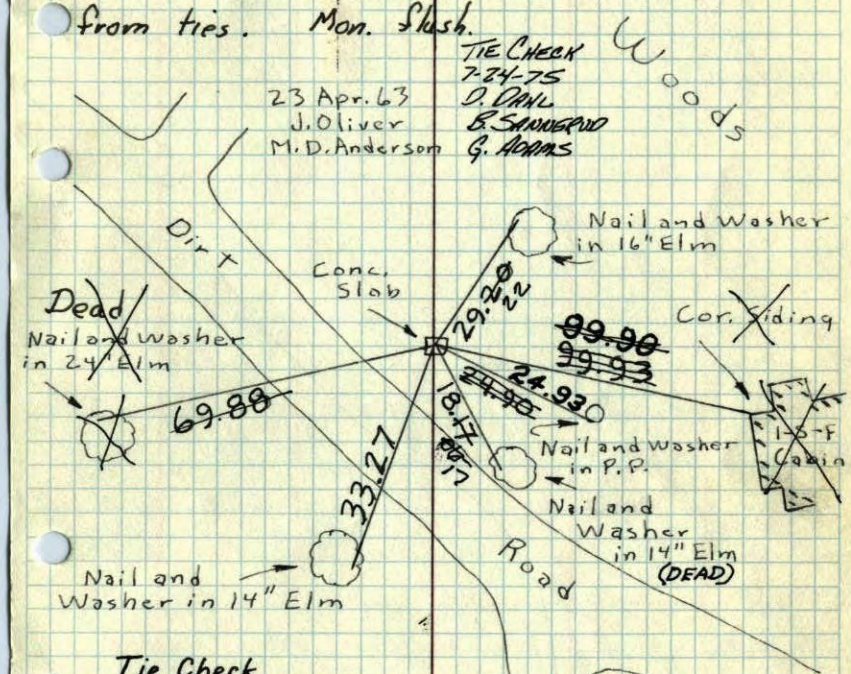

Tie Check
June 28, 1967
D. Potter
D. Powell

Tie Check
July 2, 1971
R. Brien
J. Boettcher
B. Olson

TEMPERATURE CORRECTED AND HORIZONTALLY TAPED MEASUREMENTS

Tie Check
7-24-78
D. Dahl
B. Stephens
D. Naglak

TIE CHECK
8-10-81
P. ROSS
P. HORNBY
G. NEFFINGER

ROLAND W. ANDERSON
COUNTY SURVEYOR
ANOKA COUNTY, MINNESOTA

Redraw
8-29-84
56

Meander Corner on West Line of Sec. 9, T33, R22.

Found 0.8' Sq. Concrete Slab down 14". Chiseled "X" in Center. Concrete slab had moved set Cast Iron Mon. on top of concrete slab from ties. Mon. Slush.

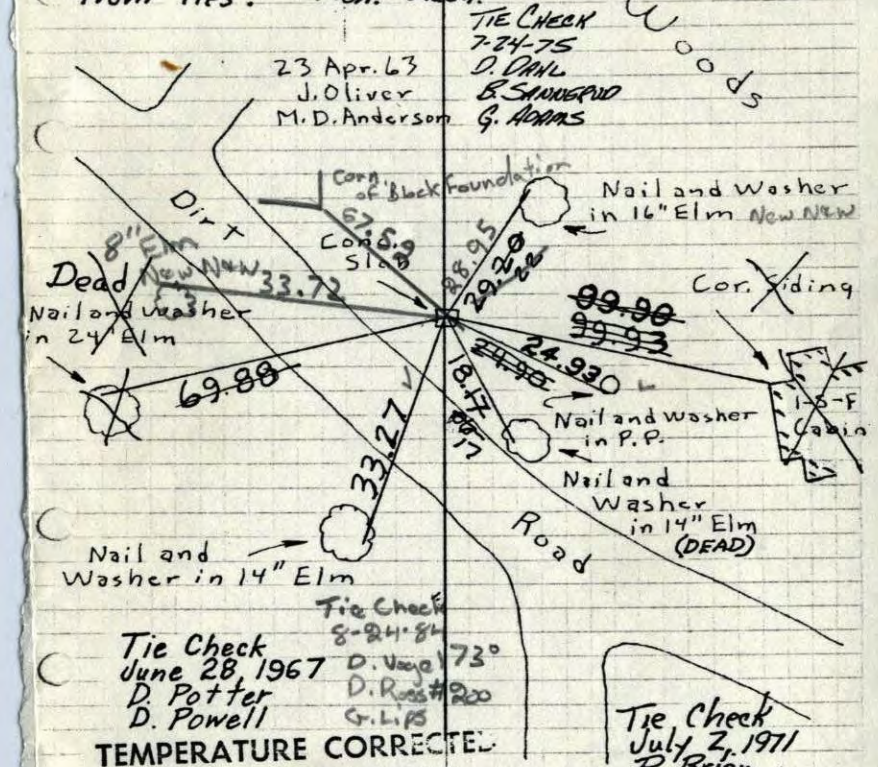

~~14~~

Meander Corner on West Line of Sec. 9, T33, R22.

Found 0.8' Sq. Concrete Slab down 14". Chiseled "X" in Center.

6/28/67
D. POTTER
D. POWELL
#7 75°F

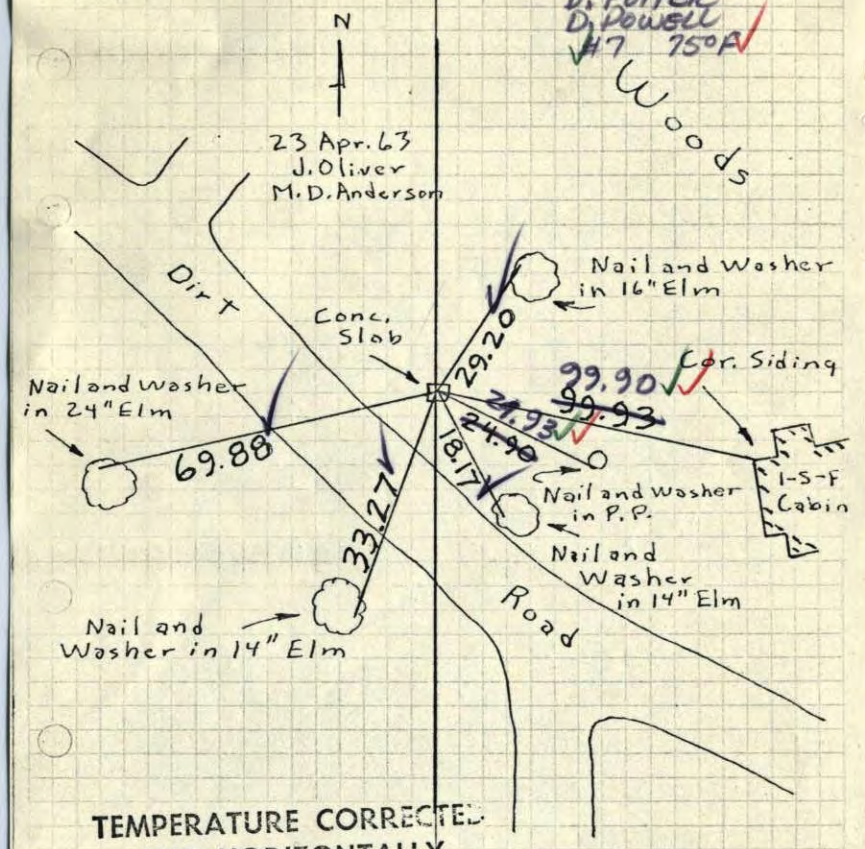

M.C. on W. line Sec. 9, T33, R22
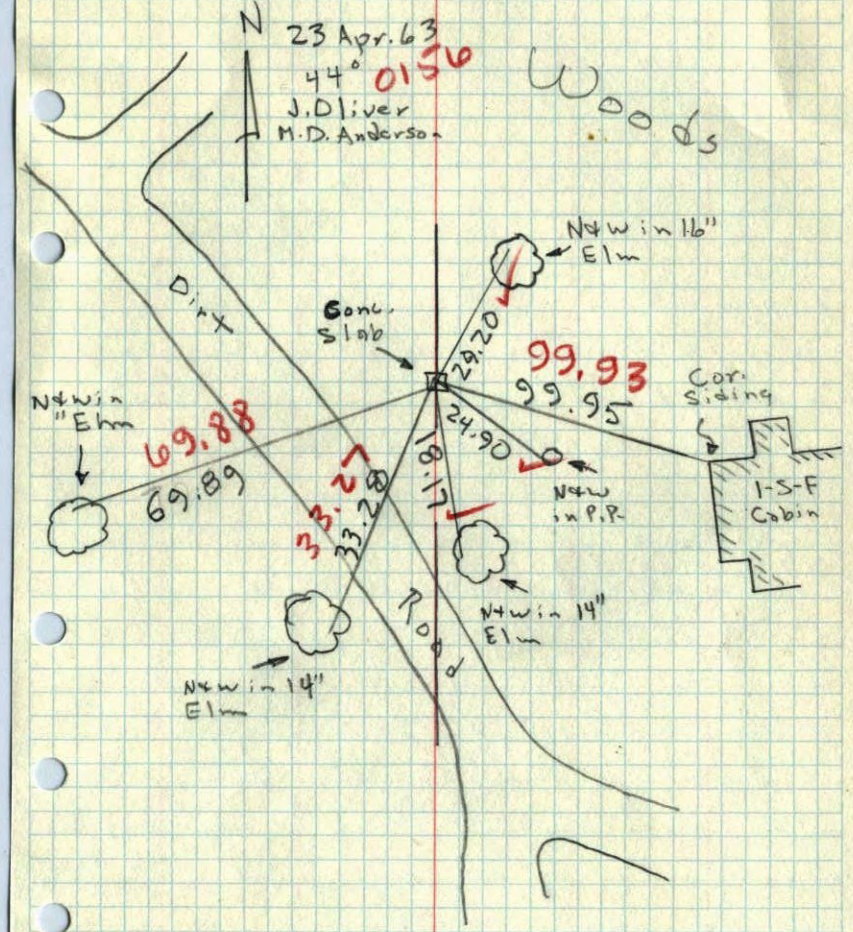
Found 0.8' Sq. Conc. Slab - Chissled "X" in Center. Stone down 14".