Page No. 62

CERTIFICATE OF LOCATION OF GOVERNMENT CORNER

County of Anoka State of Minnesota

Witness Corner of Sec. 18 Township 33 Range 22

(also theoretical East 1/4)

On the 10th day of November, 1970, the described corner was evidenced by area resurvey

and to perpetuate the location of said corner, at the exact location thereof, a permanent marker was placed consisting of a cast iron monument (FOUND DOWN 1'±) SIGN & POST ON N. SIDE

AND on the ___ day of _____, ____, said permanent marker was _____

Updated reference ties are as shown below.

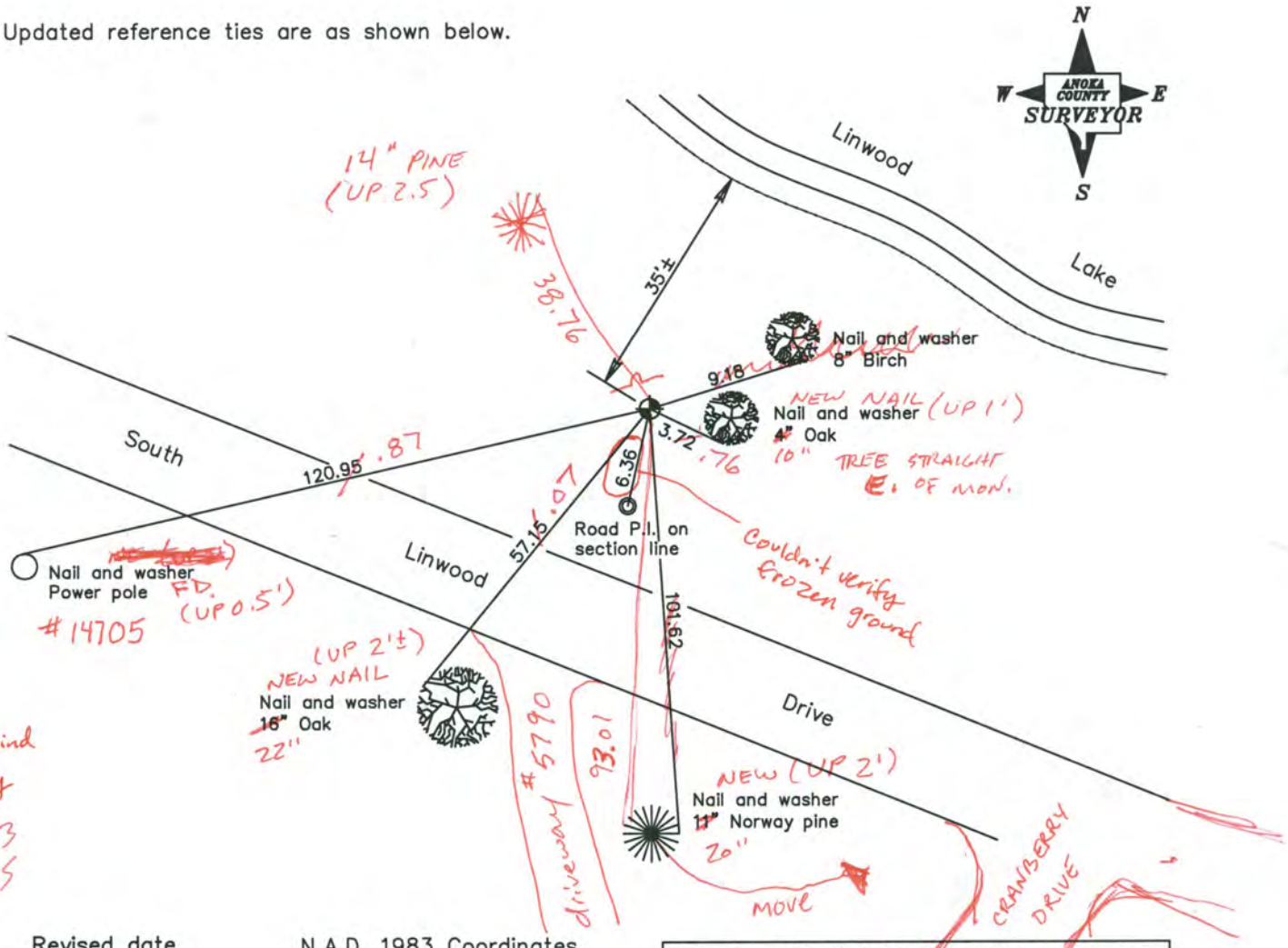

30 mpH wind
5° - sunny
12-10-13
BK-55
T/T

Revised date
6/16/93

N.A.D. 1983 Coordinates (1996 Adjustment)

County Project Coordinates	
Northing	214066.0488
Easting	536876.6745
Date	4/08/04

I hereby certify that this United States public land survey monument record is correct and complete to the best of my knowledge and belief.

_____ Date _____

_____, Anoka County Surveyor

Minnesota License Number _____

CERTIFICATE OF LOCATION OF GOVERNMENT CORNER

County of Anoka State of Minnesota

WITNESS/THEO. EAST 1/4 Corner of Sec. 18 Township 33 Range 22

I hereby certify that on the 10 day of NOV., 19 70, I found the described corner which was evidenced by AREA RESURVEY

and I further certify that to perpetuate the location of said corner, I did, at the exact location thereof, place a permanent marker consisting of CAST IRON

which reference or witness monuments are located in the manner following:

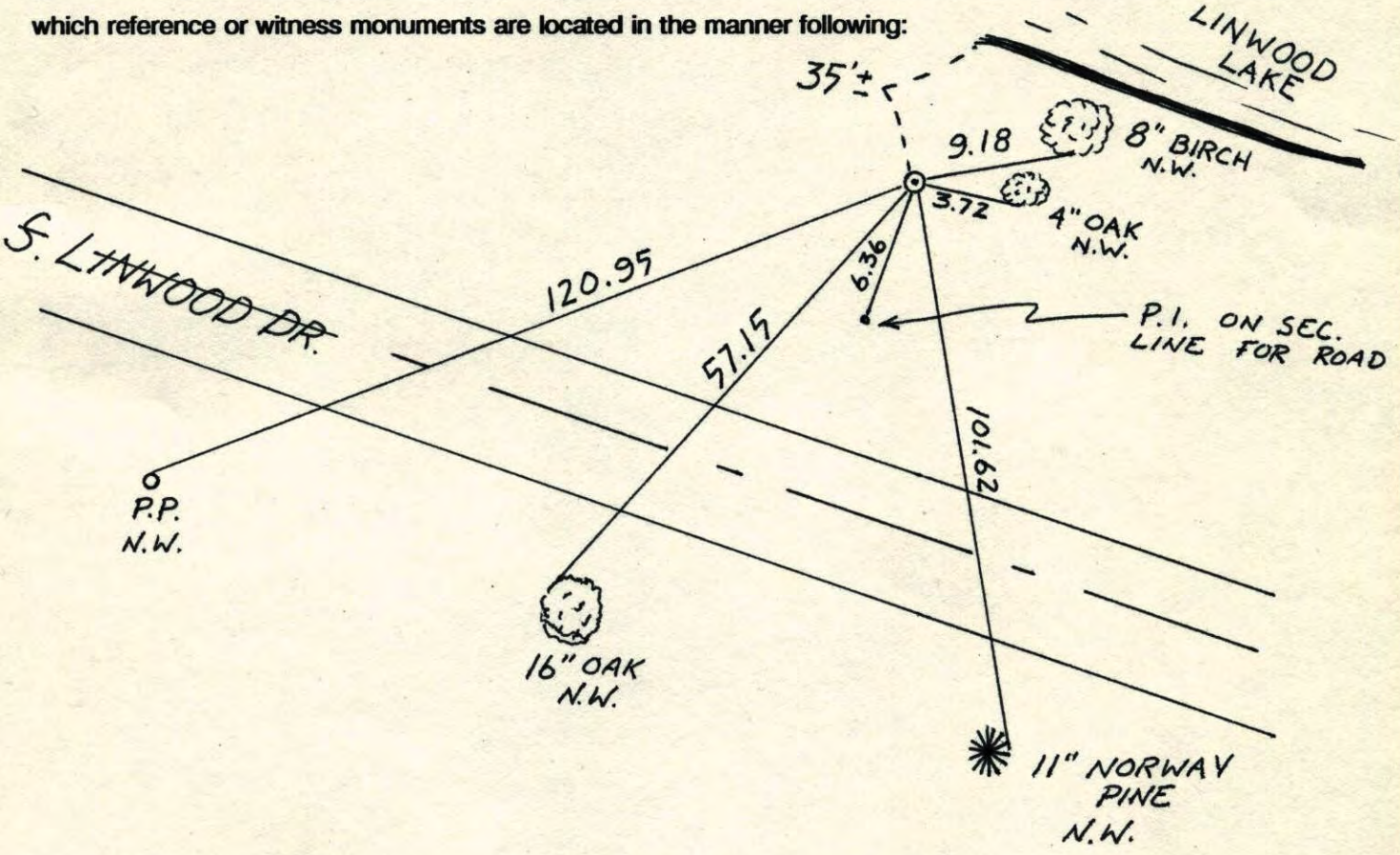

Revised date	Revised date	Revised date
6-16-93		



Redraw

62

8-24-84

E 1/4 CORNER SECTION 18-T33-R22

SET CAST IRON MONUMENT FROM AREA RESURVEY.
SIGN AND POST 1'± NORTH OF MONUMENT.
10 NOV 70
M.O. ANDERSON
H.J. LARSON
W. WESLANDER

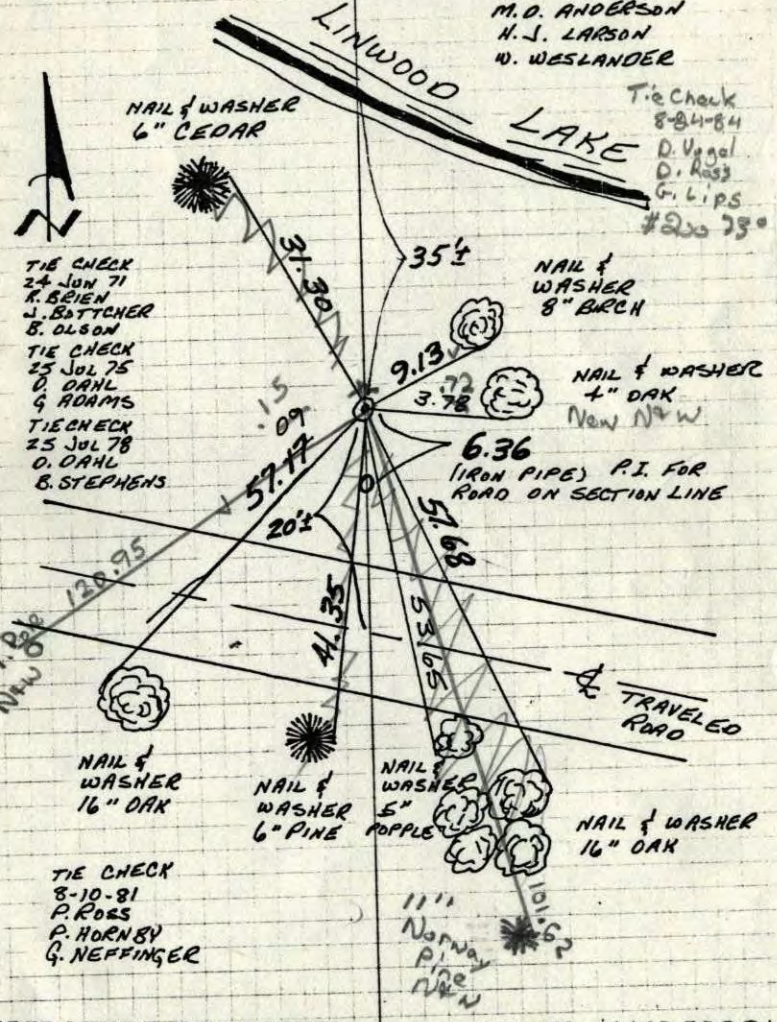

TELEDYNE NO. 448

TEMPERATURE CORRECTED AND HORIZONTALLY TAPED MEASUREMENTS

ROLAND W. ANDERSON
COUNTY SURVEYOR
ANOKA COUNTY, MINNESOTA

62

E 1/4 CORNER SECTION 18-T33-R22

SET CAST IRON MONUMENT FROM AREA RESURVEY.
SIGN AND POST 1'± NORTH OF MONUMENT.
10 NOV 70
M.O. ANDERSON
H.J. LARSON
W. WESLANDER

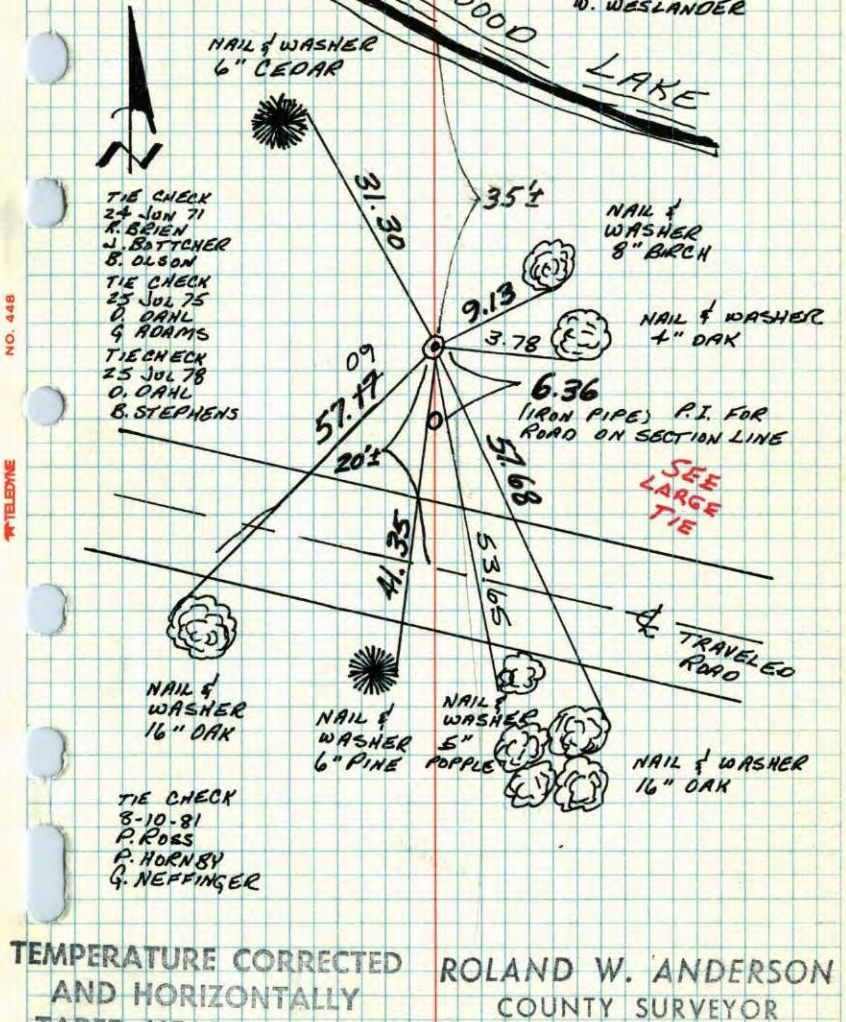

TELEDYNE NO. 448

TEMPERATURE CORRECTED AND HORIZONTALLY TAPED MEASUREMENTS

ROLAND W. ANDERSON
COUNTY SURVEYOR
ANOKA COUNTY, MINNESOTA

? ?

(E¼ or W.C.) Cor. Sec. 18 T33 R22

Cast Iron Monument Sign post + sign 1'± N.

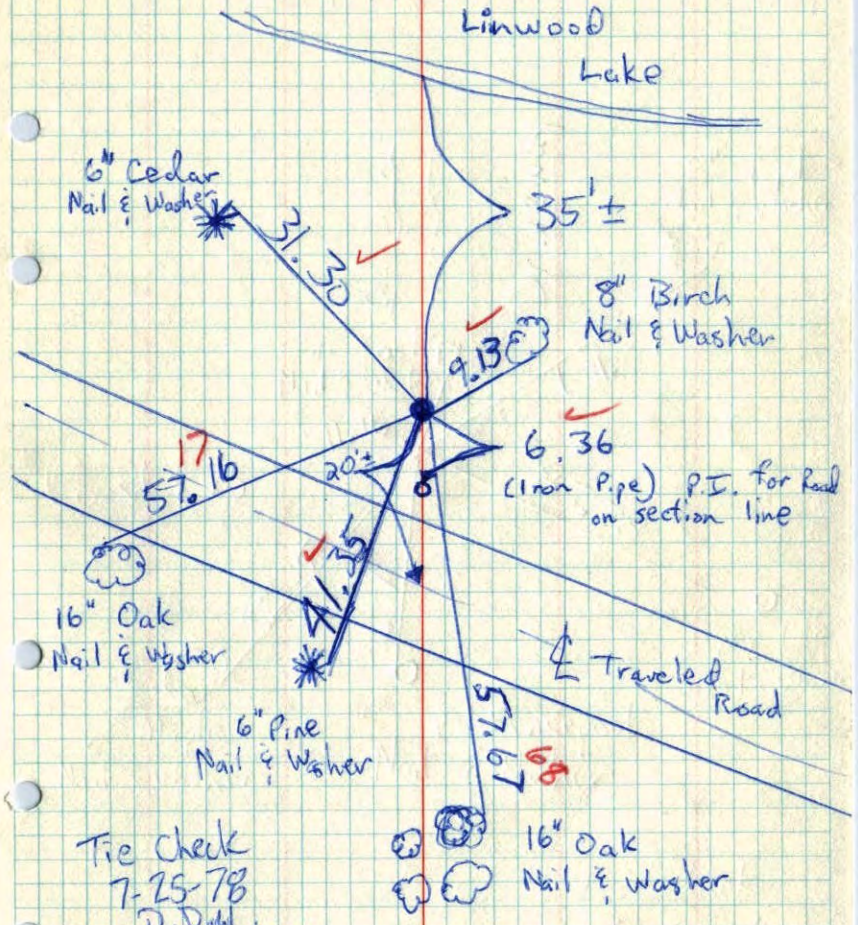

Tie Check
7-25-78
D. Dahl
B. Stephens

#2 86°

W.C.?

62

~~E¼~~ Cor. Sec. 18 - T33 - R22

Set Cast Iron Monument flush from area resurvey.

Set Warning sign ½'± No. of Mon.

Nov. 10, 1970
M. D. Anderson
H. J. Larson
W. Weslander

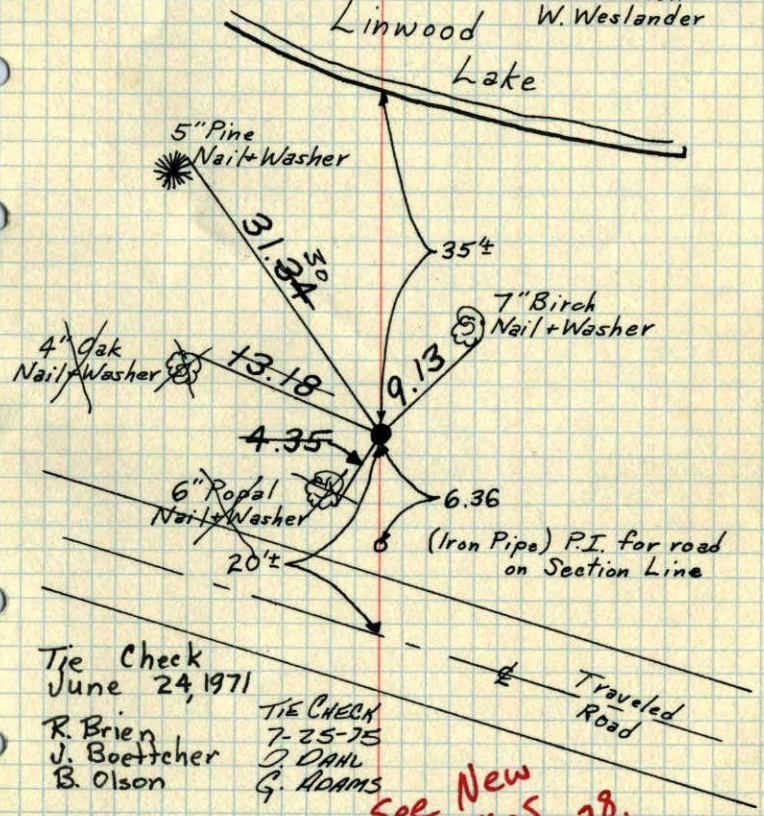

Tie Check
June 24, 1971
R. Brien
J. Boettcher
B. Olson

TIE CHECK
7-25-75
D. DAHL
G. ADAMS

See New Ties 7-25-78 P. Dahl

TEMPERATURE CORRECTED AND HORIZONTALLY TAPED MEASUREMENTS

ROLAND W. ANDERSON
COUNTY SURVEYOR
ANOKA COUNTY, MINNESOTA

E 1/4 Cor. Sec. 18-T33-R22

set C.I. Mon. flush. set from area resurvey
set warning 1/2'± N. of Mon.

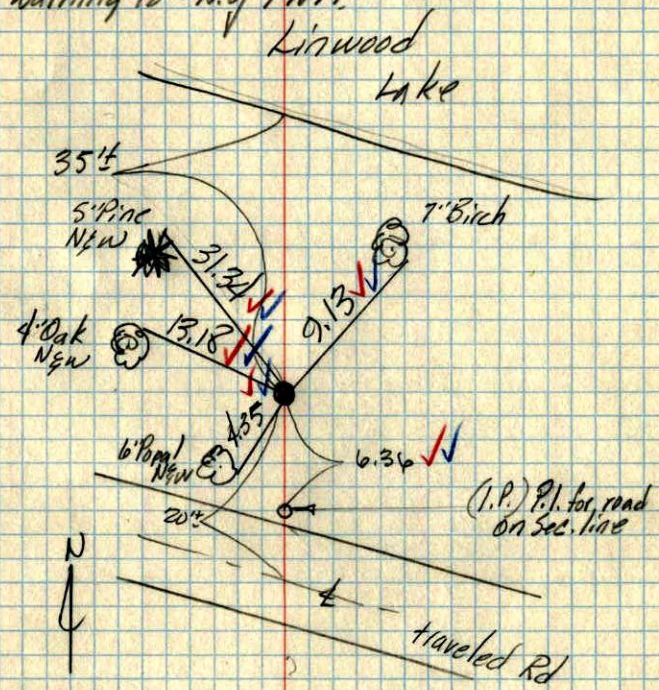

Nov. 10, 1970
M.D. Anderson
H.J. Larson
W. Weslander
temp. 44°
tape #9