Page No. 70

CERTIFICATE OF LOCATION OF GOVERNMENT CORNER

County of Anoka State of Minnesota

South 1/4 Corner of Sec. 13 Township 33 Range 22

On the 15th day of October, 1968, the described corner was evidenced by a granite monument found using Hult ties

and to perpetuate the location of said corner, at the exact location thereof, a permanent marker was placed consisting of the same granite monument with an iron pipe set on the north side (DOWN 1'+/-)

AND on the ___ day of _____, ____, said permanent marker was _____

Updated reference ties are as shown below.

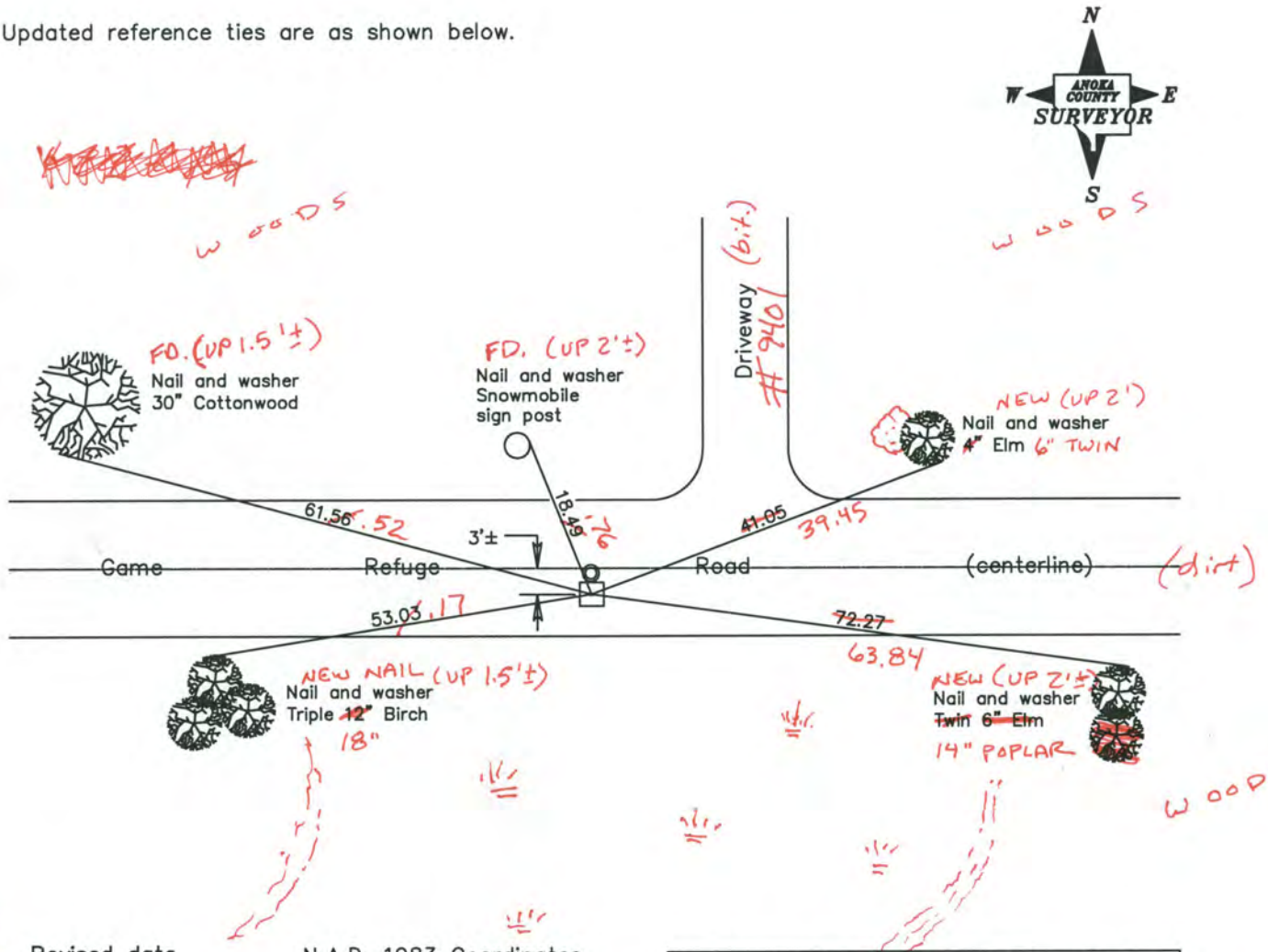

4-8-14
BK-55
T/T

Revised date
10/22/90
7/09/93

N.A.D. 1983 Coordinates
(1996 Adjustment)

County Project Coordinates	
Northing	211289.9112
Easting	560845.6110
Date	5/05/04

I hereby certify that this United States public land survey monument record is correct and complete to the best of my knowledge and belief.

_____ Date _____

_____, Anoka County Surveyor

Minnesota License Number _____

VRS 3DQ=0.07 N=211289.7978 E=560845.5359

CERTIFICATE OF LOCATION OF GOVERNMENT CORNER

County of Anoka State of Minnesota

SOUTH QUARTER Corner of Sec. 13 Township 33 Range 22

I hereby certify that on the 15th day of OCTOBER, 19 68, I found the described corner which was evidenced by GRANITE FROM HULT TIES

and I further certify that to perpetuate the location of said corner, I did, at the exact location thereof, place a permanent marker consisting of GRANITE 3'± SOUTH OF ℄, IRON PIPE ON NORTH SIDE.

which reference or witness monuments are located in the manner following:

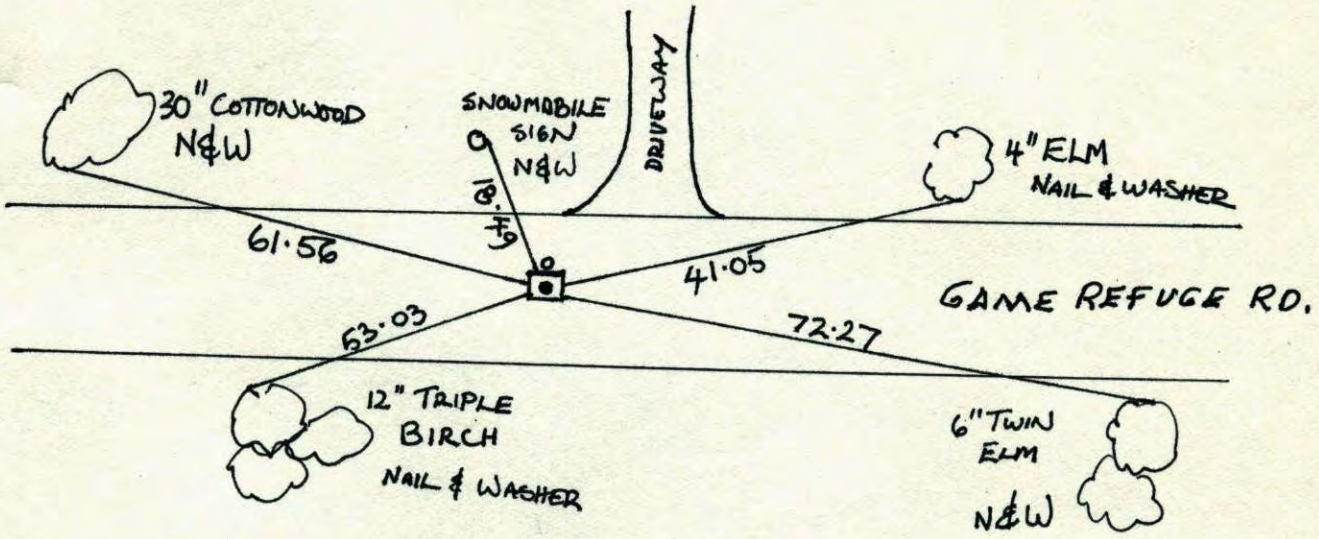

Revised date	Revised date	Revised date
10-22-90		
7-9-93		

N
W ANOKA COUNTY SURVEYOR E
S

SOUTH QUARTER SEC 13 T33 R22

RETIE GRANITE MONUMENT
W/ IRON PIPE ON
NTH SIDE

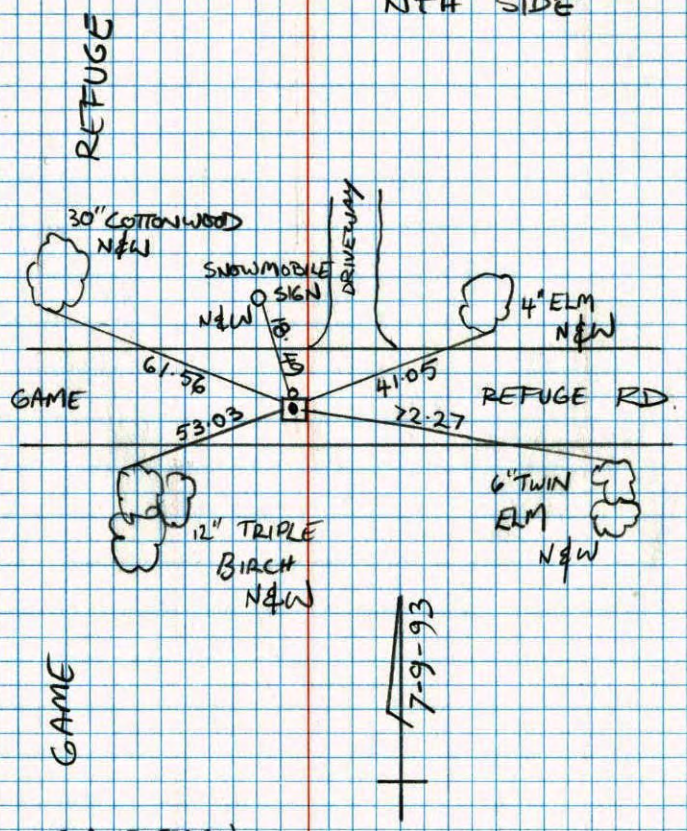

J. ANDERSON
J. ANDERSON
H LARSON

S 1/4 CORNER SECTION 13-T33-R22

FOUND GRANITE MONUMENT FROM TIES BY DON HULT:
GRANITE DOWN 1'I, IRON PIPE ON NORTH SIDE.
GRANITE 2'I SOUTH OF TRAVELED CENTERLINE.
15 OCT 68
M.O. ANDERSON
H.J. LARSON

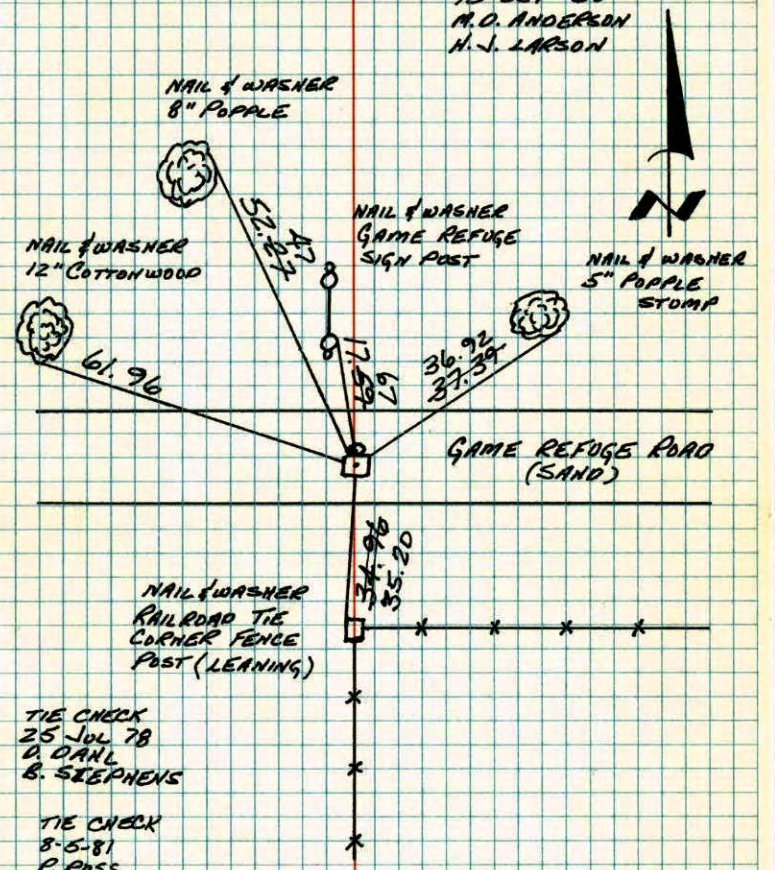

TIE CHECK
25 JUL 78
D. OAHL
B. STEPHENS

TIE CHECK
8-5-81
P. ROSS
P. NORNEY
G. NEFFLINGER

TEMPERATURE CORRECTED
AND HORIZONTALLY
TAPED MEASUREMENTS

ROLAND W. ANDERSON
COUNTY SURVEYOR
ANOKA COUNTY, MINNESOTA

70

S¼ Cor. Sec. 13 - T33 - R22

Found Granite Monument from ties by Don Hult. Granite down 1'±. Iron Pipe on North side. Granite 2'± South of traveled center line.

October 15, 1968
M. D. Anderson
H. J. Larson

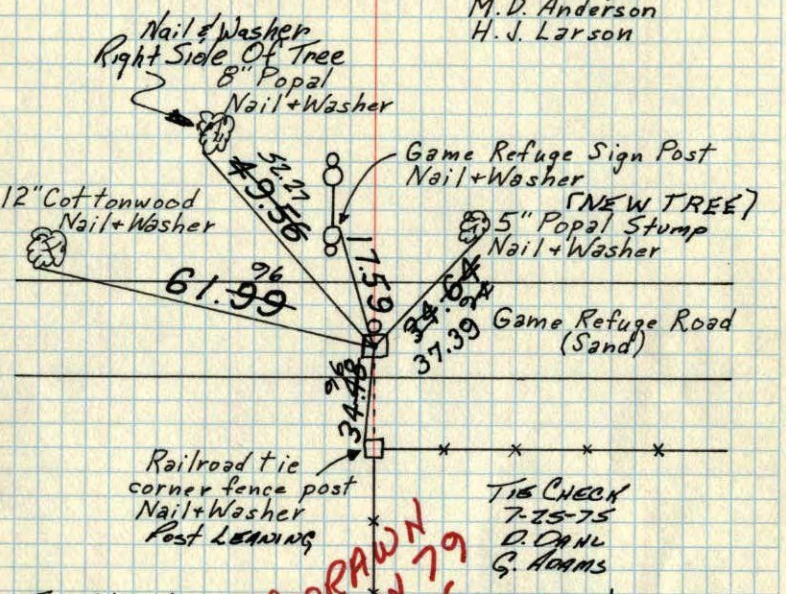

Tie Check
June 2, 1971
R. Brien
J. Boettcher
B. Olson

REDRAWN 10 - JAN 79 RMG

Tie Check
7-25-75
D. Dahl
G. Adams

Tie Check
7-25-78
D. Dahl
B. Stephens

SEE NEW TIE BOOK

TEMPERATURE CORRECTED AND HORIZONTALLY TAPED MEASUREMENTS

ROLAND W. ANDERSON
COUNTY SURVEYOR
ANOKA COUNTY, MINNESOTA

S¼ Cor. Sec. 13 - T33 - R22

Found granite monument from ties by Don Hult. Granite down 8"± Iron Pipe on North. Granite 1' South of traveled ℄

10-15-68
M. D. Anderson
H. J. Larson

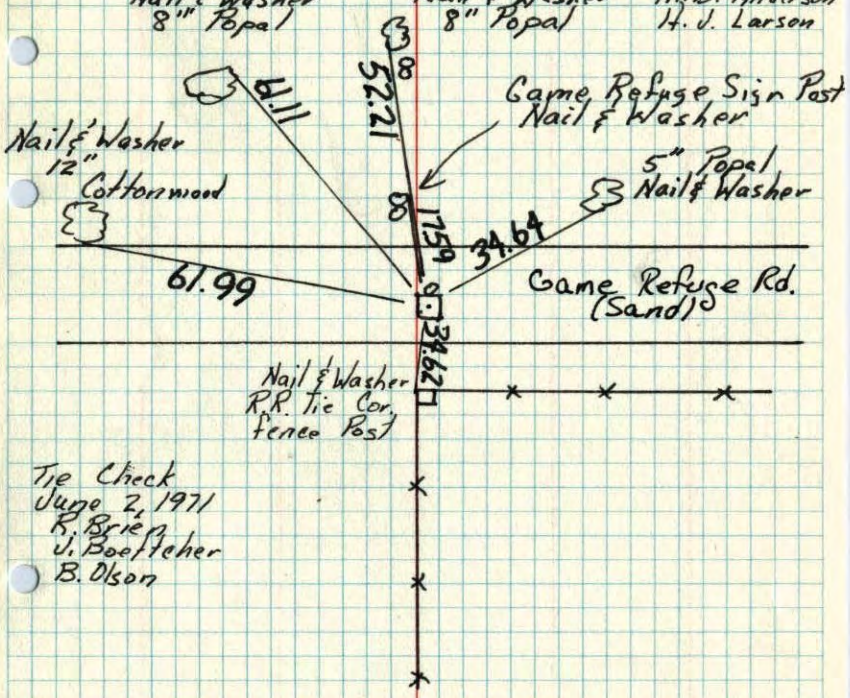

Tie Check
June 2, 1971
R. Brien
J. Boettcher
B. Olson

TEMPERATURE CORRECTED AND HORIZONTALLY TAPED MEASUREMENTS

ROLAND W. ANDERSON
COUNTY SURVEYOR
ANOKA COUNTY, MINNESOTA

S1/4 Cor. Sec. 13-T33-R22

found Granite from ties by Don Holt
Granite Mon. down 1'± I.P. on N. side
Granite Mon. 2'± South of traveled ℄

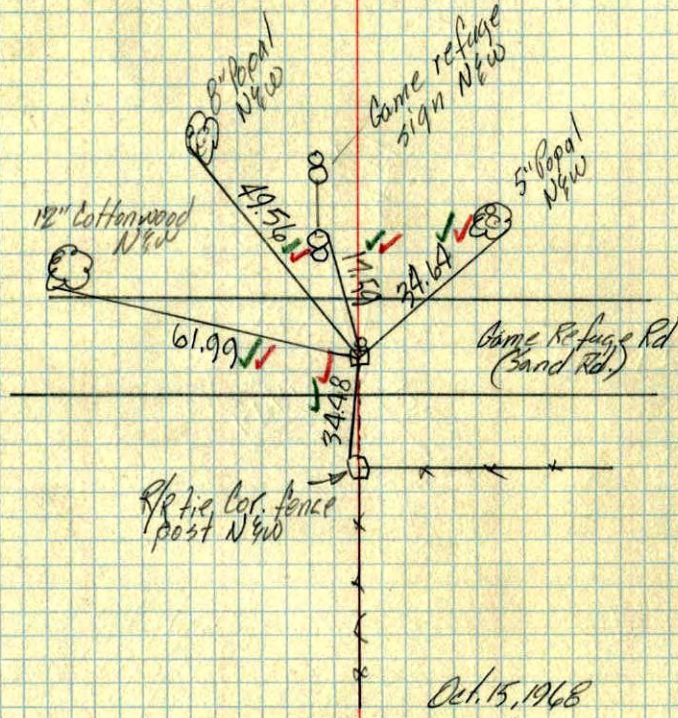

Oct. 15, 1968
M.D. Anderson
H.J. Carson
temp. 65°
tape #5

S 1/4 cor. sec. 13 T33 R.22
Dec. 16, 1909 (Linwood)

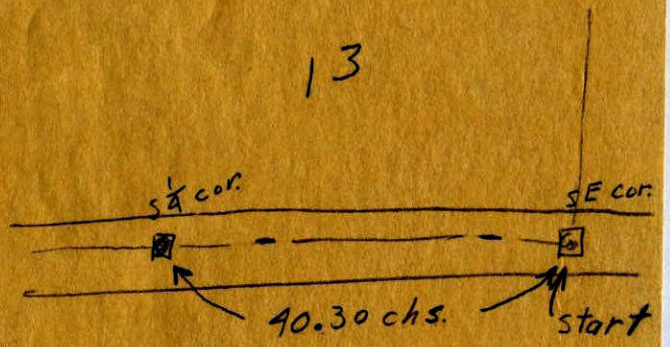

40.30 chs. W. of SE cor.