CERTIFICATE OF LOCATION OF GOVERNMENT CORNER

County of Anoka State of Minnesota

Southeast Corner of Sec. 14 Township 33 Range 22

On the 14th day of August, 1975, the described corner was evidenced by a granite monument

and to perpetuate the location of said corner, at the exact location thereof, a permanent marker was placed consisting of the same granite monument DOWN 0.6' WITH "X"

AND on the ____ day of _____, ____, said permanent marker was _____

Updated reference ties are as shown below.

12.10.13
JS. SH.
TAPED

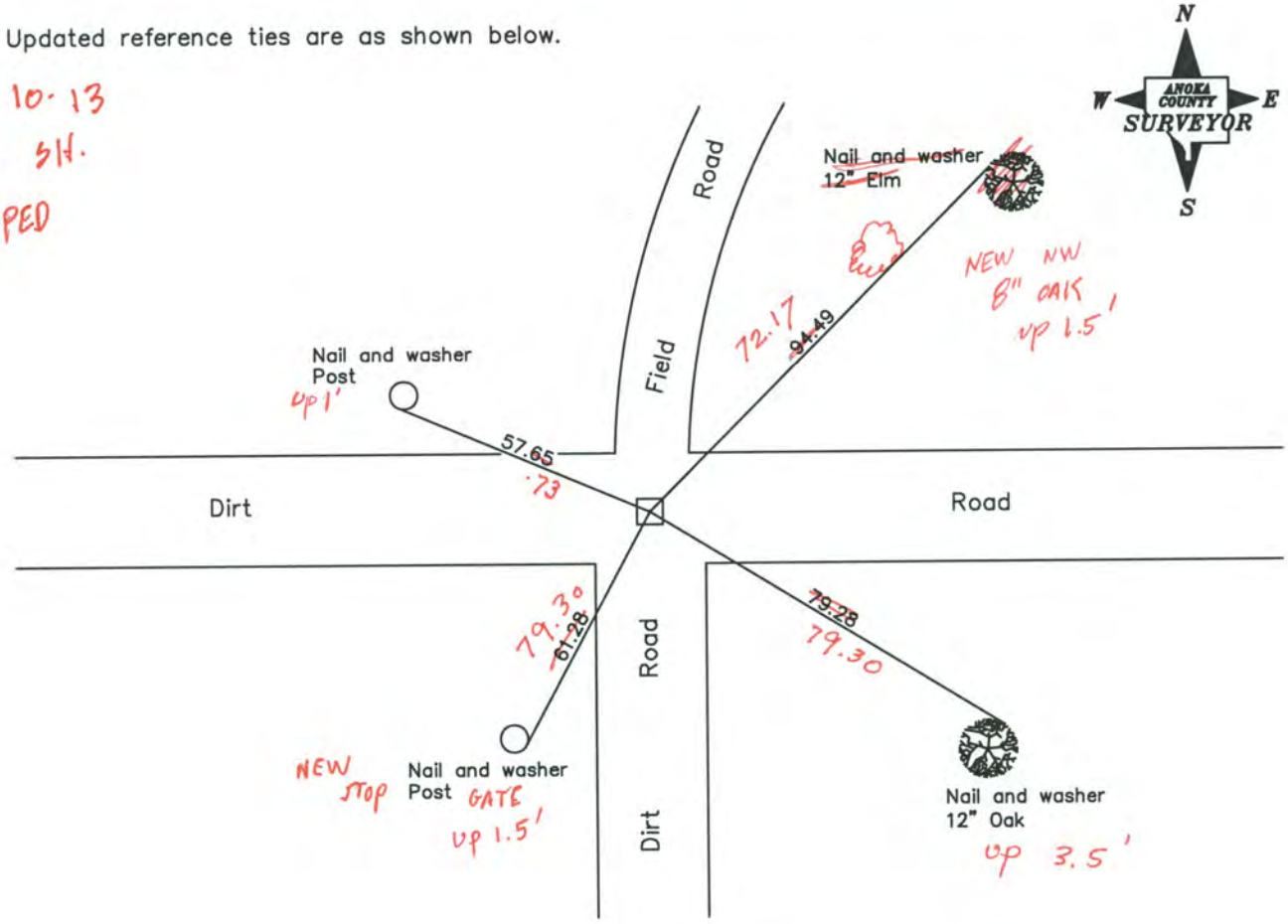

Revised date
10/18/90
6/17/93

N.A.D. 1983 Coordinates
(1996 Adjustment)

County Project Coordinates	
Northing	211382.8752
Easting	558190.2553
Date	5/05/04

I hereby certify that this United States public land survey monument record is correct and complete to the best of my knowledge and belief.

_____ Date _____

_____, Anoka County Surveyor

Minnesota License Number _____

VRS. COORD'S
3D Q: 0.07

N: 211382.8399
E: 558190.2282

CERTIFICATE OF LOCATION OF GOVERNMENT CORNER

County of Anoka *State of Minnesota*

SOUTHEAST Corner of Sec. 14 Township 33 Range 22

I hereby certify that on the 14 *day of* AUG., *19*75, *I found the described corner which was evidenced by* GRANITE

and I further certify that to perpetuate the location of said corner, I did, at the exact location thereof, place a permanent marker consisting of SAME

which reference or witness monuments are located in the manner following:

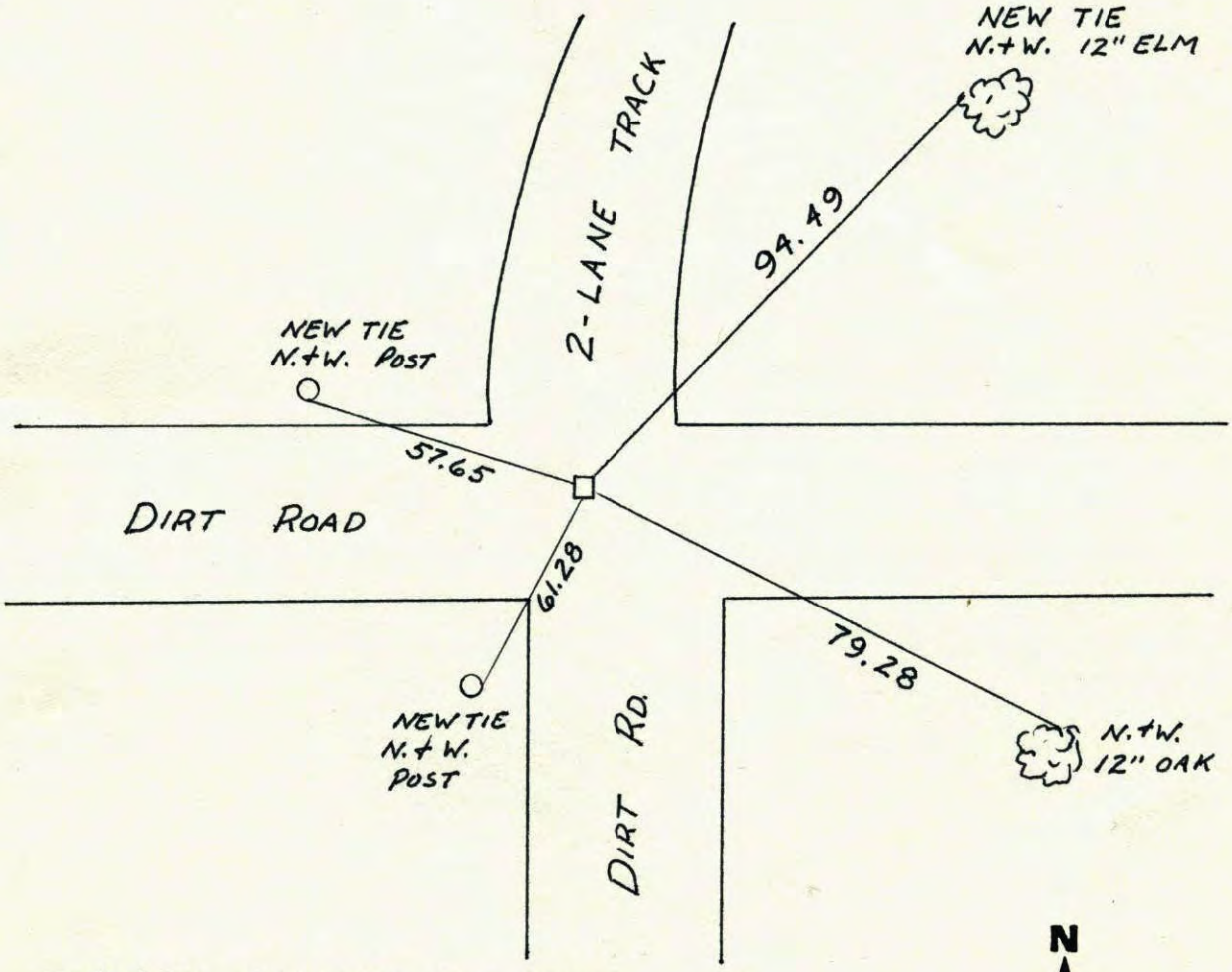

Revised date	Revised date	Revised date
10-18-90		
6-17-93		

N
W ANOKA COUNTY SURVEYOR E
S

S.E. COR. SEC. 14 - T33 - R22

FOUND GRANITE MONUMENT, WITH 1/2" IRON PIPE ON NORTH SIDE, FROM REMAINING TIES AND STUMPS

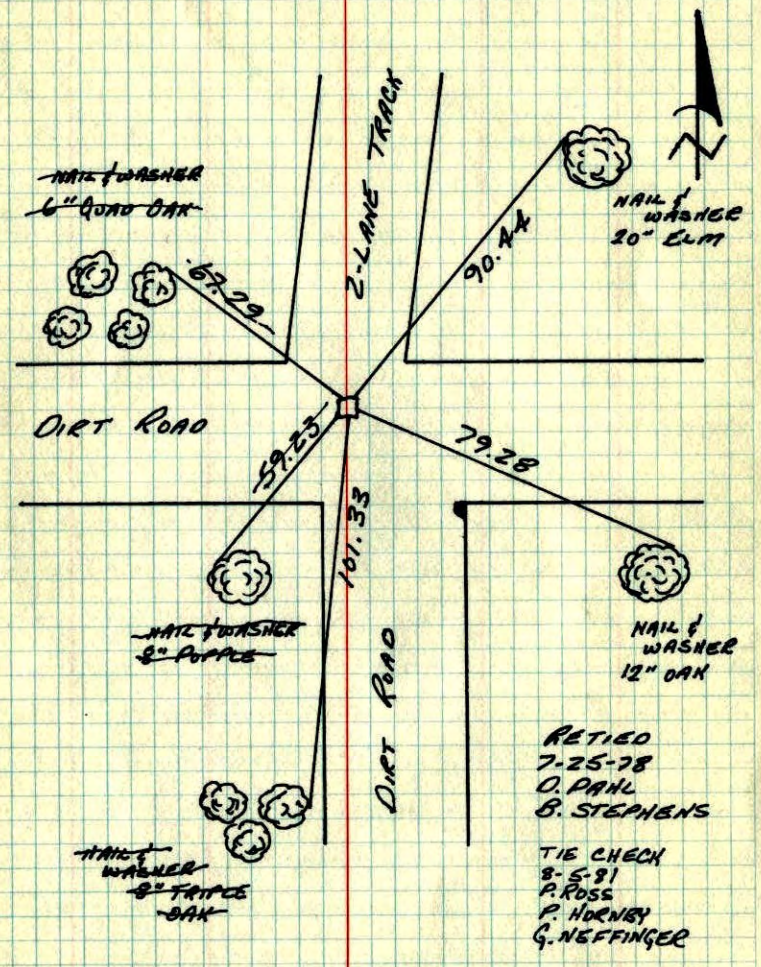

TEMPERATURE CORRECTED AND HORIZONTALLY TAPED MEASUREMENTS

ROLAND W. ANDERSON
COUNTY SURVEYOR
ANOKA COUNTY, MINNESOTA

SE Cor. Sec. 14 T33 R22

Found Granite Monument with 1/2" Iron Pipe on North side from remaining tie and stumps.

Retie
7-25-78
D. Dahl
B. Stephens
#2 88°

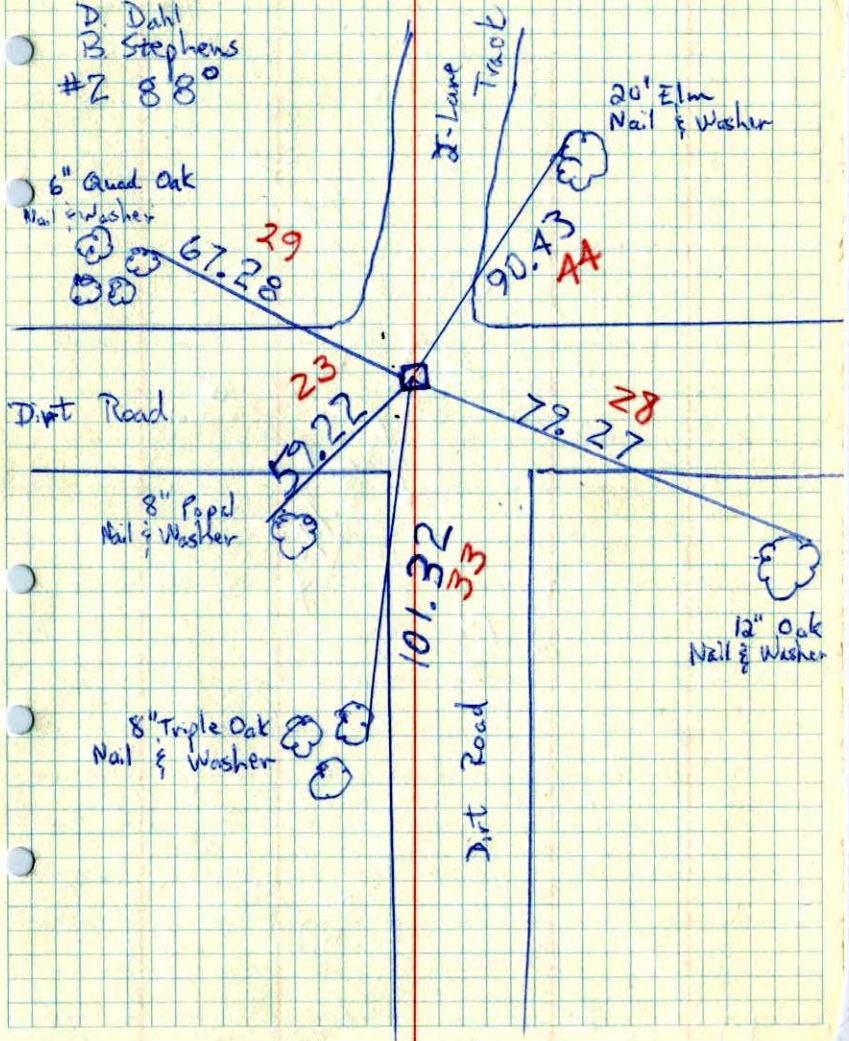

71

SE Cor Sec 14 - T33 - R22

Found & Tied Granite Monument.

Granite Down .5'±

Placed ½" I.P. On North Side

See New Ties 7-25-78 D. Dahl

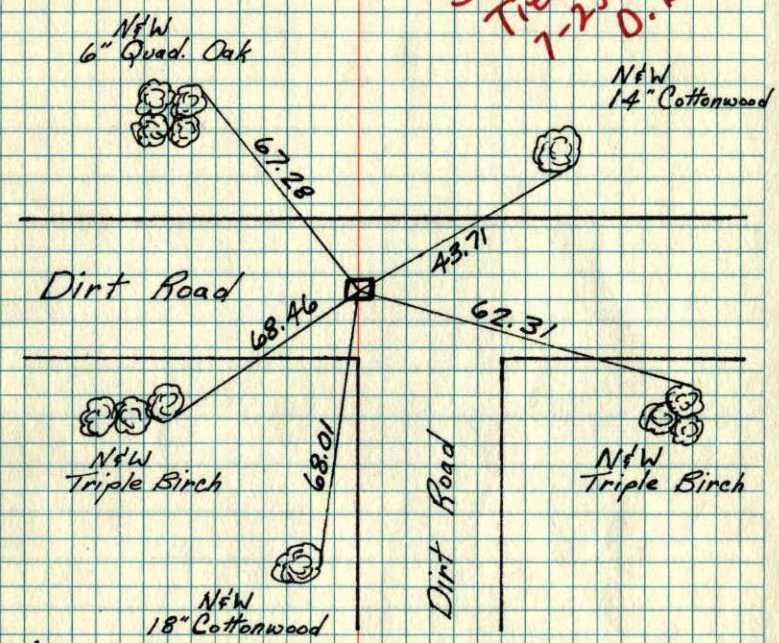

N

8-14-75
H. Larson
R. Guetzko
J. Boettcher

TEMPERATURE CORRECTED
AND HORIZONTALLY
TAPED MEASUREMENTS

ROLAND W. ANDERSON
COUNTY SURVEYOR
ANOKA COUNTY, MINNESOTA

SE Cor. Sec. 14 T33 R22

Found + tied Granite monument.

Granite down .5'±.

Placed ½ i.p. on N. side.

76° *11
8-14-75
H. Larson
R. Guetzko
J. Boettcher

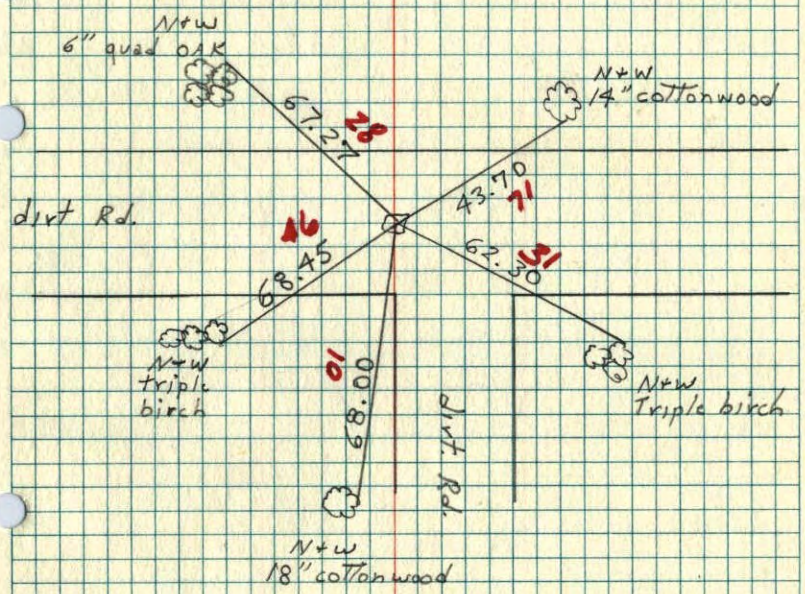

~~SW~~ SE cor. sec. ~~13~~ 14 T 33 R 22

Dec. 16, 1909 (Linwood)