CERTIFICATE OF LOCATION OF GOVERNMENT CORNER

County of Anoka State of Minnesota

South 1/4 Corner of Sec. 14 Township 33 Range 22

On the 31st day of March, 1980, the described corner was evidenced by area resurvey

and to perpetuate the location of said corner, at the exact location thereof, a permanent marker was placed consisting of a 1/2" iron pipe

AND on the 20th day of May, 2004, said permanent marker was replaced with a cast iron monument set down 1.5'± (DOWN 0.8±)

Updated reference ties are as shown below.

12/10/13
JS SH
0° WINDY
TOTAL STA.
TIES

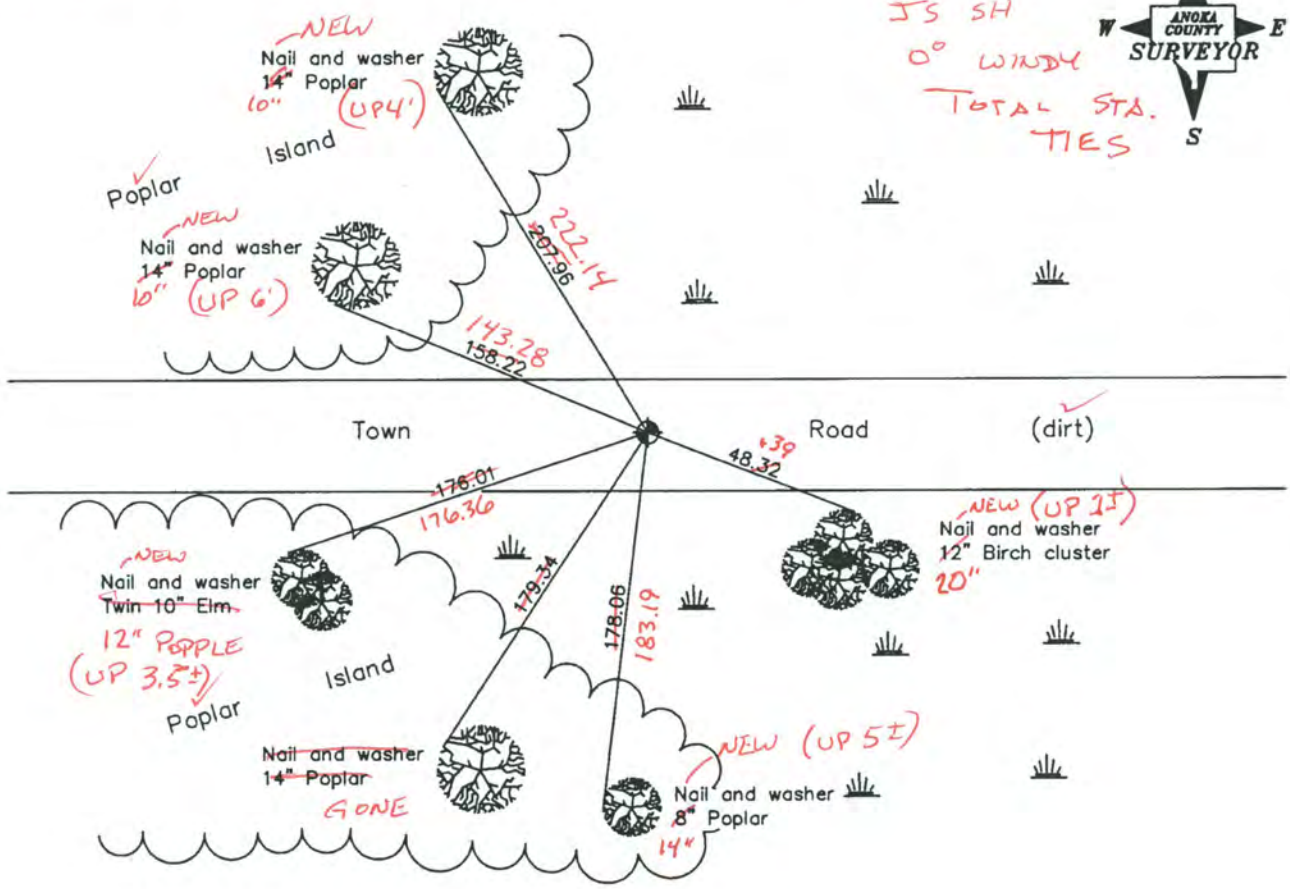

Revised date
8/05/87
5/20/04

VRS COORDS
3DQ: 0.09

N.A.D. 1983 Coordinates
(1996 Adjustment)

County Project Coordinates	
Northing	211457.3521
Easting	555506.1658
Date	5/20/04

N: 211457.2219
E: 555506.1122

I hereby certify that this United States public land survey monument record is correct and complete to the best of my knowledge and belief.

Larry D. Hoium Date 5/20/04

Larry D. Hoium, Anoka County Surveyor

Minnesota License Number 18165

CERTIFICATE OF LOCATION OF GOVERNMENT CORNER

County of Anoka State of Minnesota

SOUTH QTR. Corner of Sec. 14 Township 33 Range 22

I hereby certify that on the 31 day of MARCH, 1980, I found the described corner which was evidenced by AREA RESURVEY

and I further certify that to perpetuate the location of said corner, I did, at the exact location thereof, place a permanent marker consisting of ~~1/2" IRON PIPE~~ RESET C.I.M. DOWN 1.5'

which reference or witness monuments are located in the manner following:

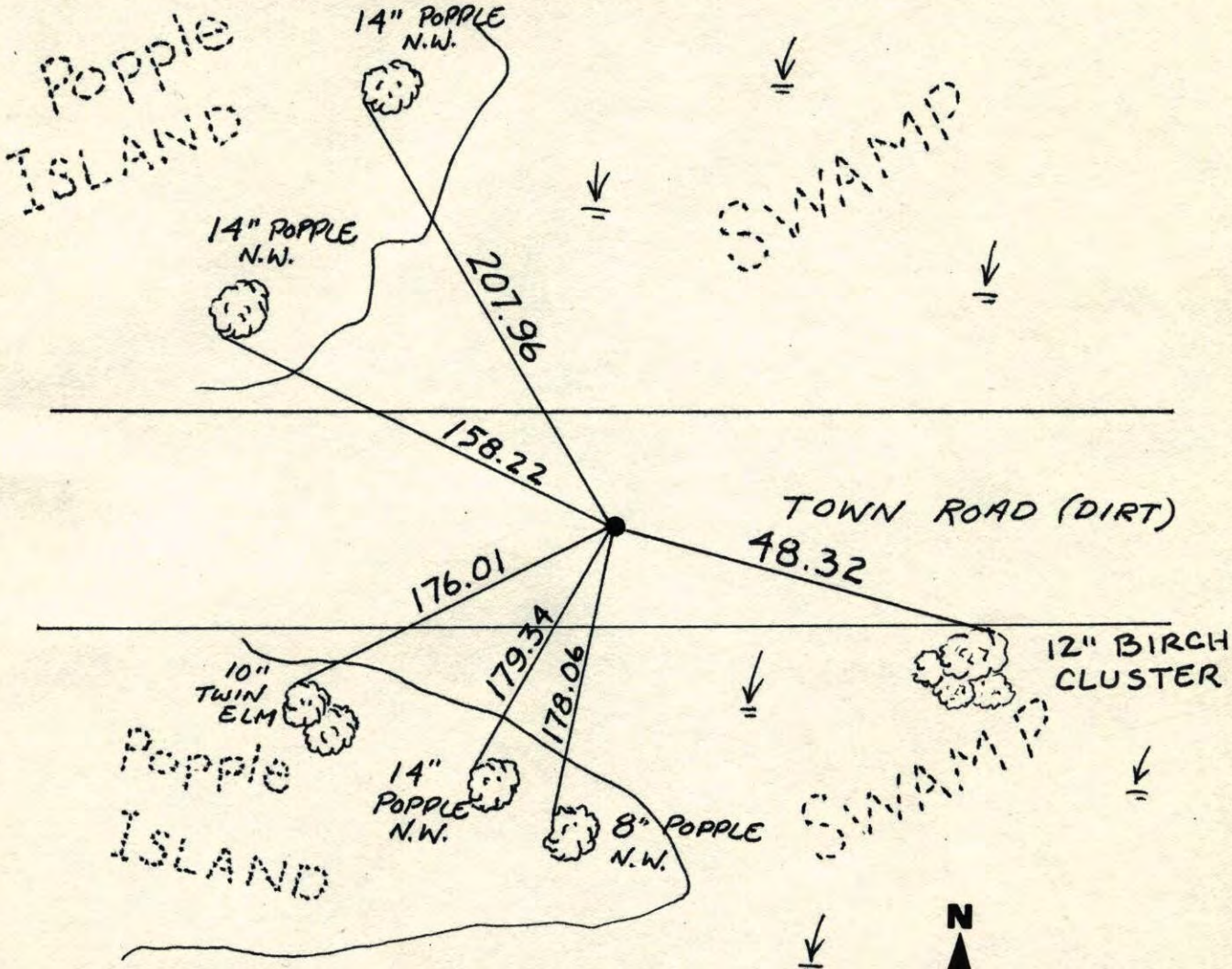

Revised date	Revised date	Revised date
8-5-87		
5-20-04		



S 1/4 CORNER SECTION 14 T33 R22

SET 1/2" IRON PIPE FROM AREA RESURVEY. IRON PIPE DOWN .4'± AND IN CENTERLINE.

31 MAR 80
H. LARSON
B. GUETZKO
D. NAGLAK

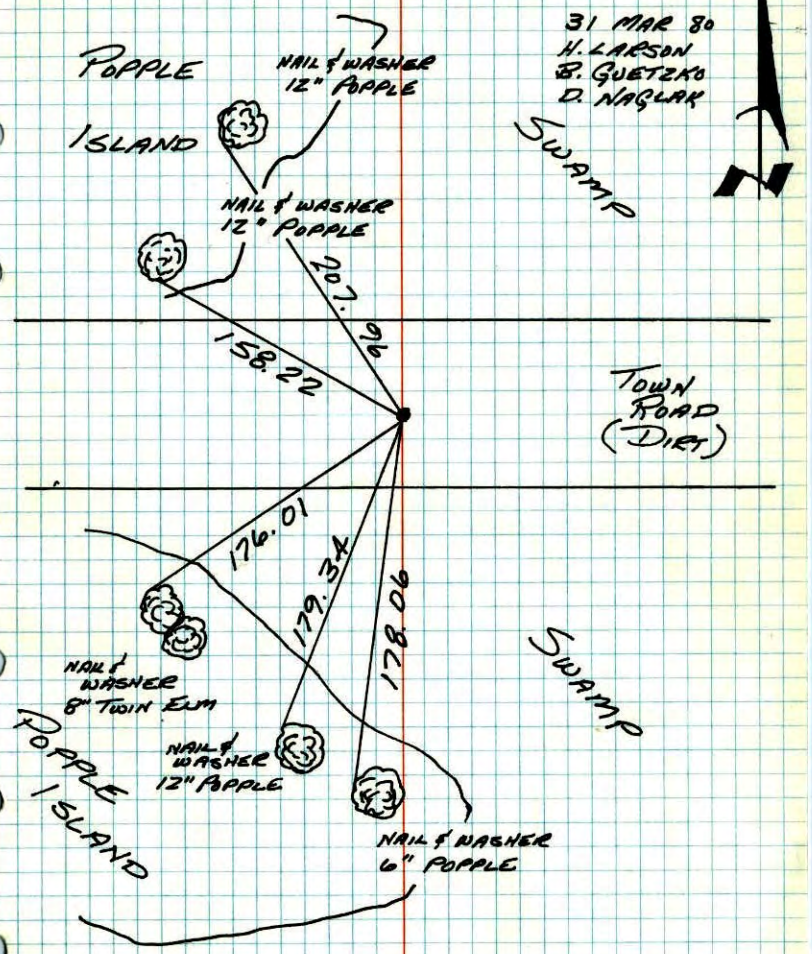

TEMPERATURE CORRECTED AND HORIZONTALLY TAPED MEASUREMENTS

ROLAND W. ANDERSON
COUNTY SURVEYOR
ANOKA COUNTY, MINNESOTA

S 1/4 COR. SECTION 14 T33 R22

SET 1/2" IRON PIPE FROM AREA RESURVEY I.P. DOWN .4'± AND IN CENTERLINE
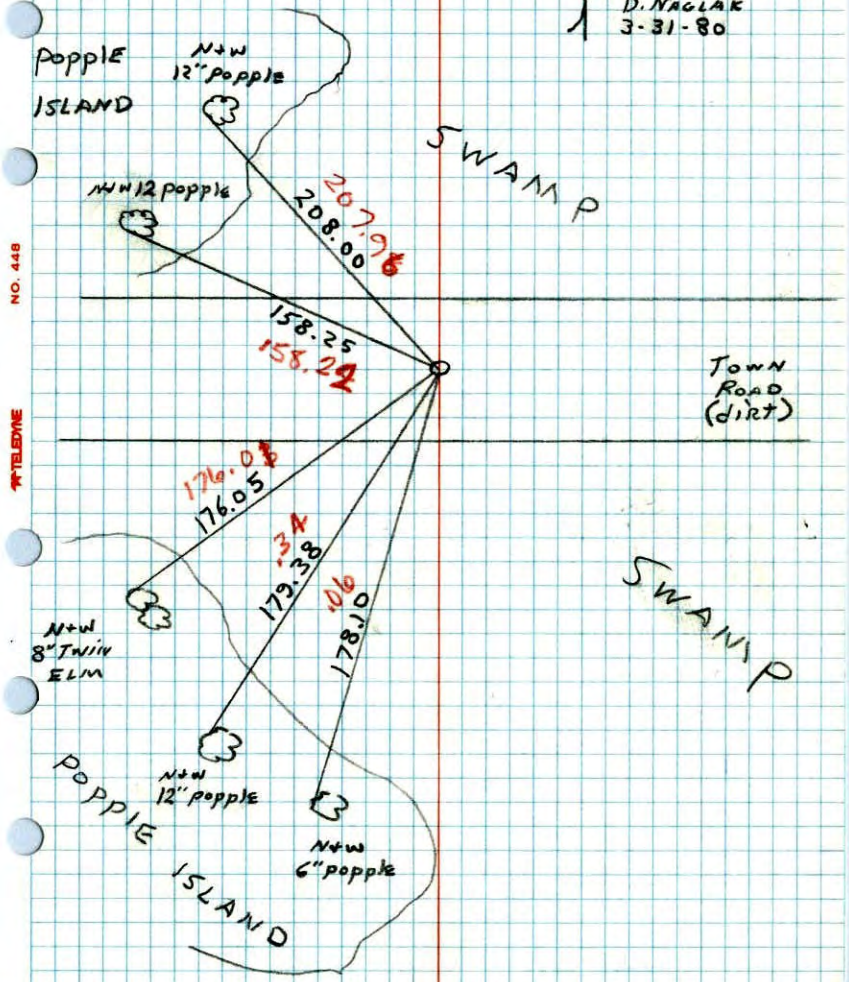
200' 36°
H. LARSON
B. Guetzko
D. NAGLAK
3-31-80