CERTIFICATE OF LOCATION OF GOVERNMENT CORNER

County of Anoka State of Minnesota

SOUTHWEST Corner of Sec. 15 Township 33 Range 22

I hereby certify that on the 31 day of JULY, 19 75, I found the described corner which was evidenced by CONCRETE

and I further certify that to perpetuate the location of said corner, I did, at the exact location thereof, place a permanent marker consisting of CAST IRON

which reference or witness monuments are located in the manner following:

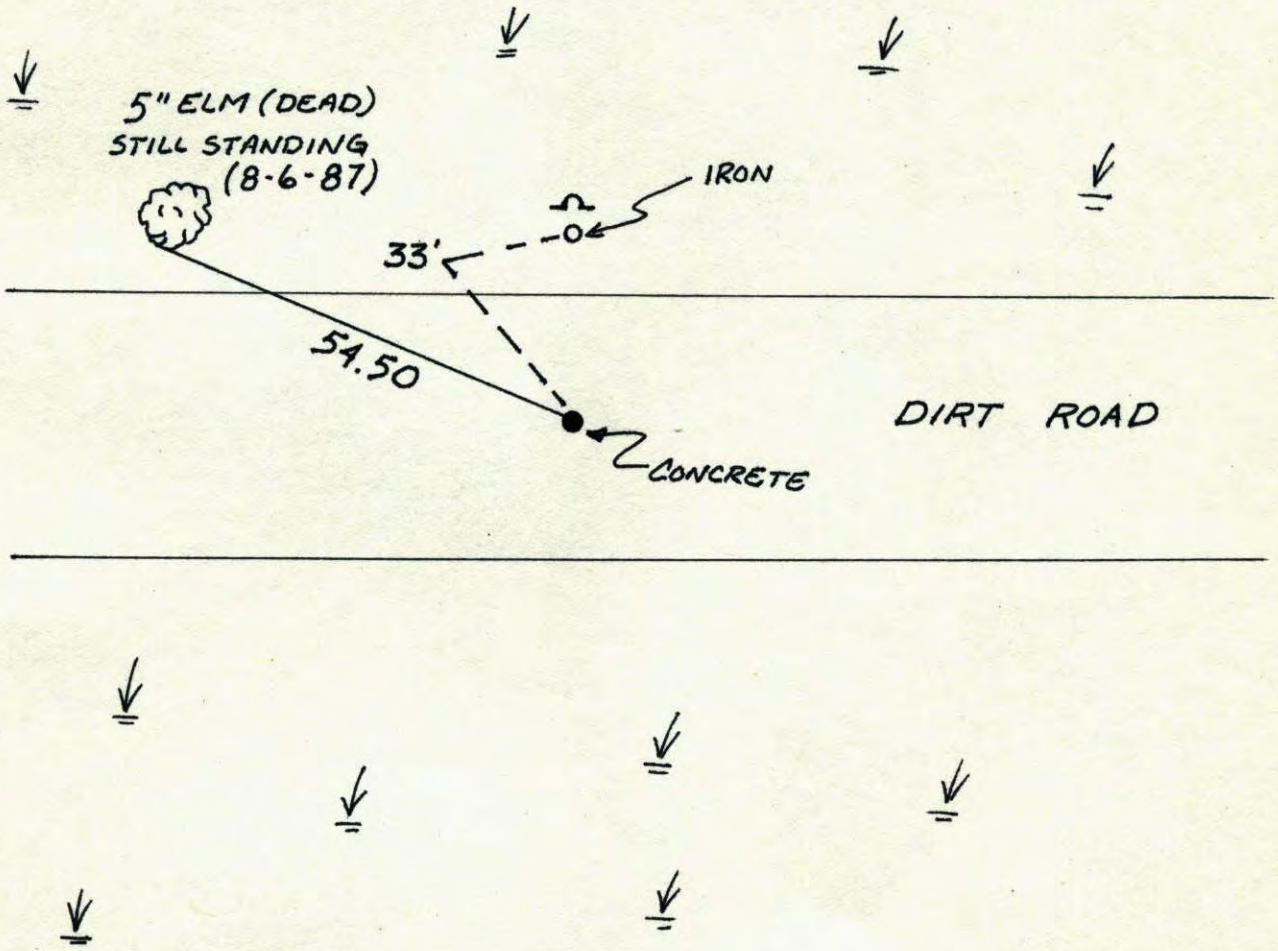

Revised date	Revised date	Revised date
8-6-87		
6-17-93		



S.W. Cor. Sec 15 - T33 - R22

Found Concrete Monument With Iron Rod In Center. Concrete Broken Of. Down .1' (I.P. 33'N.) (✗ Iron 33'S.) Sign Post By Both. Replaced with cast iron

Avg. 75
D. Dobl

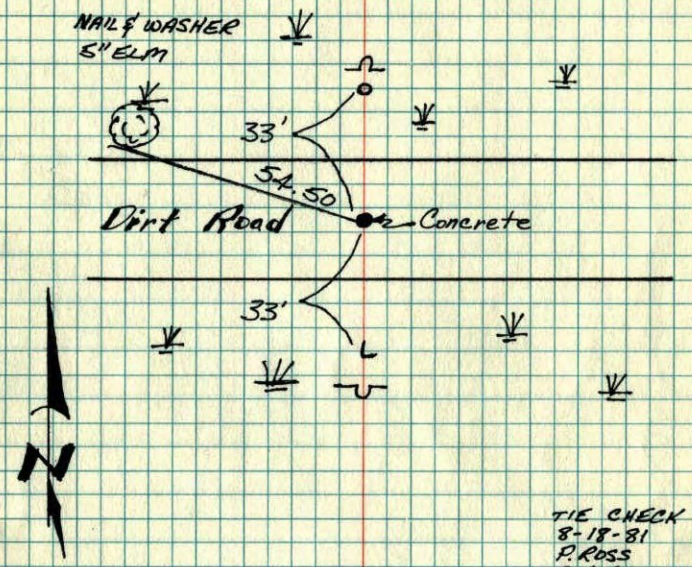

7-31-75
H. Larson
R. Guetzko
J. Beottcher

TIE CHECK
8-18-81
P. ROSS
P. HORNBY
G. NEFFINGER

TEMPERATURE CORRECTED AND HORIZONTALLY TAPED MEASUREMENTS

ROLAND W. ANDERSON
COUNTY SURVEYOR
ANOKA COUNTY, MINNESOTA

S.W. Cor. Sec. 15 - T33 - R22

found Iron Rod at Cor.
found ✗ iron witness 33'S. (set in Conc.)
set Iron pipe witness to N. 33'
set steel sign posts up 3' near witnesses

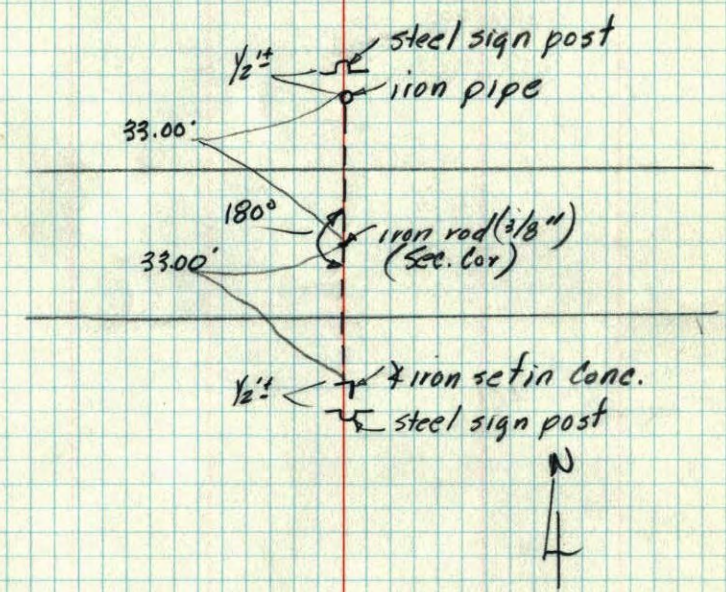

Feb. 28, 1972
M.D. Anderson
P. Bertleson