CERTIFICATE OF LOCATION OF GOVERNMENT CORNER

County of Anoka State of Minnesota

North 1/4 Corner of Sec. 4 Township 33 Range 22

On the 6th day of February, 1963, the described corner was evidenced by a granite monument

and to perpetuate the location of said corner, at the exact location thereof, a permanent marker was placed consisting of a cast iron monument (1'± N. OF ℄)

AND on the ___ day of _____, ____, said permanent marker was _____

Updated reference ties are as shown below.

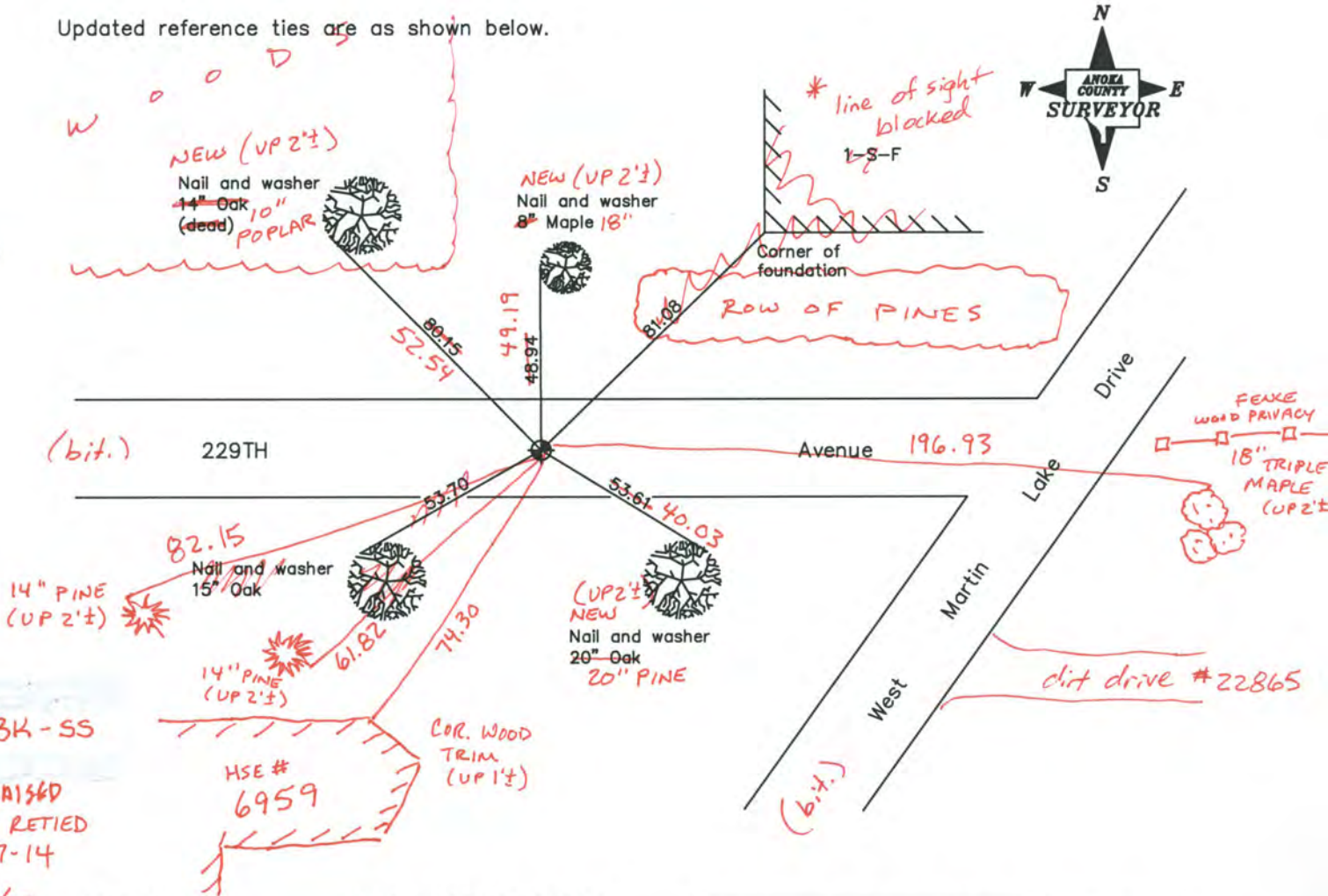

Revised date
11/01/90
6/16/93

N.A.D. 1983 Coordinates
(1996 Adjustment)

County Project Coordinates	
Northing	227410.4226
Easting	545376.1615
Date	6/05/03

I hereby certify that this United States public land survey monument record is correct and complete to the best of my knowledge and belief.

_____ Date _____

_____, Anoka County Surveyor

Minnesota License Number _____

VRS
3DQ=0.
NO LOCK

CERTIFICATE OF LOCATION OF GOVERNMENT CORNER

County of Anoka State of Minnesota

NORTH 1/4 Corner of Sec. 4 Township 33 Range 22

I hereby certify that on the 6TH day of FEB., 1963, I found the described corner which was evidenced by GRANITE

and I further certify that to perpetuate the location of said corner, I did, at the exact location thereof, place a permanent marker consisting of CAST IRON MON.

which reference or witness monuments are located in the manner following:

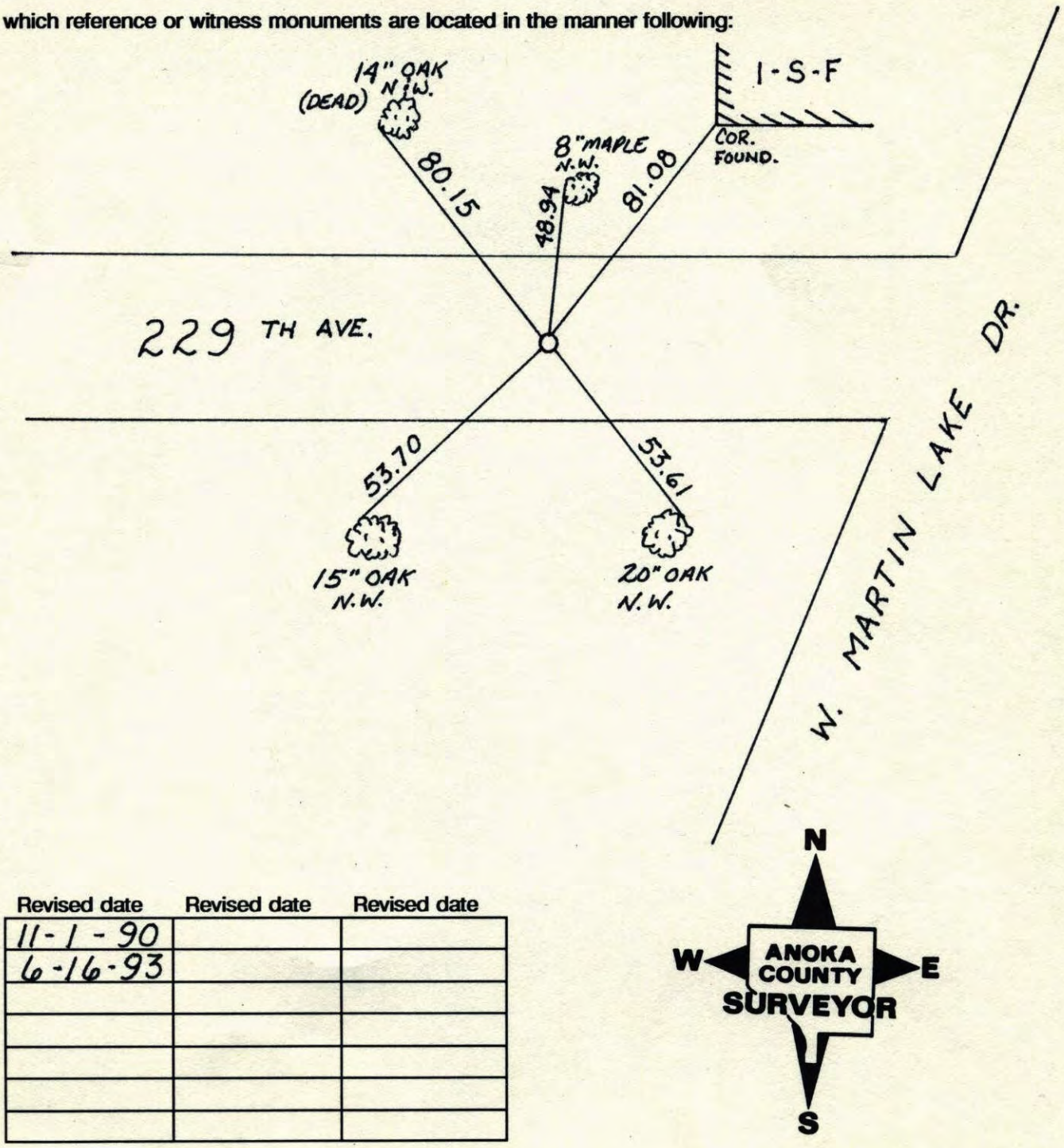

Revised date	Revised date	Revised date
11-1-90		
6-16-93		

N
W ANOKA COUNTY E
SURVEYOR
S

NORTH 1/4 SEC 4 T33 R22

RETIE CAST IRON

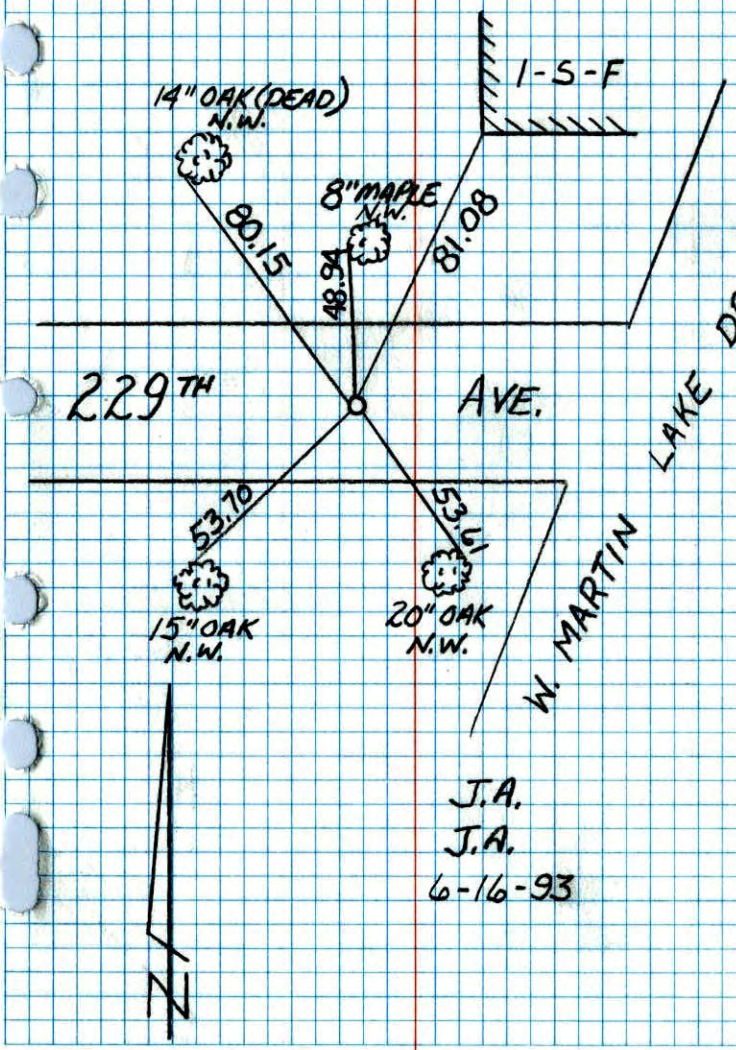

J.A.
J.A.
6-16-93

NO. 448 TELEDYNE

CONST. TIES

N 1/4 CORNER SECTION 4 T33 R22

RETIED AND REMOVED GRANITE MONUMENT

FOR ROAD CONSTRUCTION LEFT I.P. IN PLACE

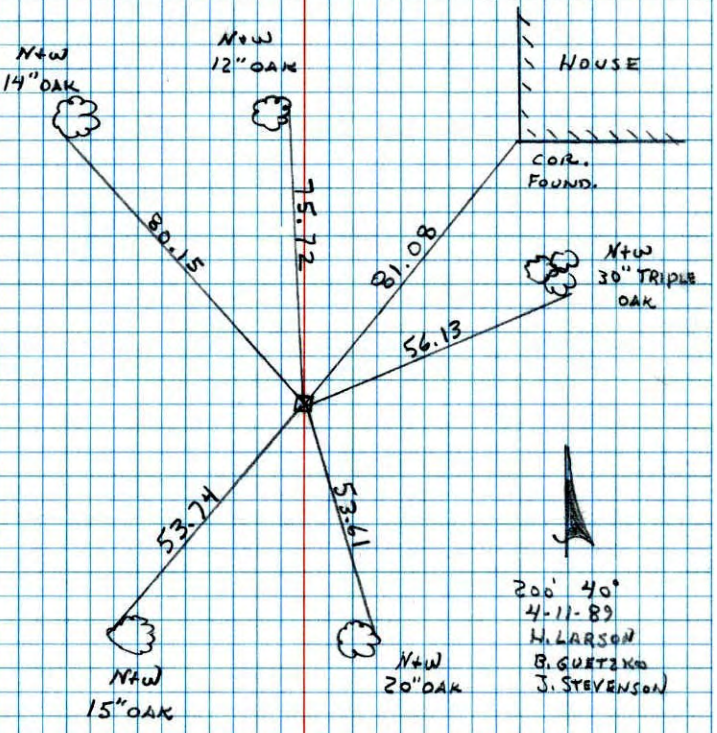

NO. 448 TELEDYNE

8

N¼ Cor. Sec. 4-T33-R22

6"x6" Granite Monument

up 0.4'

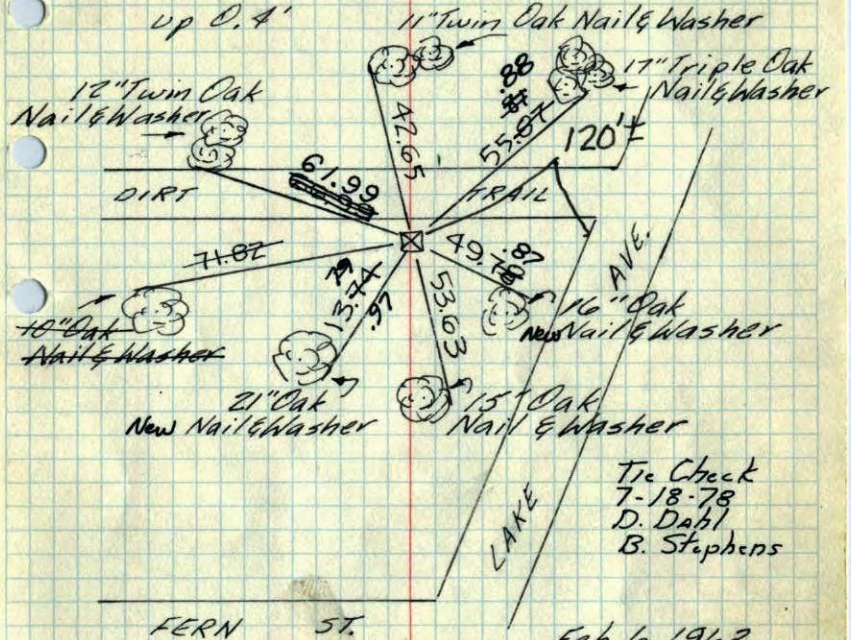

Tie Check
7-18-78
D. Dahl
B. Stephens

Feb. 6, 1963
J.O. Oliver
M.O. Anderson

Tie Check
July 7, 1971
K. Brien
J. Boettcher
B. Olson

TIE CHECK
7-21-75
D. DAHL
B. SANNERUD

Tie Check
June 22, 1967
D. Potter
D. Powell

TIE CHECK
8-4-81
P. ROSS
P. HORNEY
G. NEFFINGER

TIE CHECK
8-23-84
G. Lips
D. Ross
D. Vogel

TEMPERATURE CORRECTED AND HORIZONTALLY TAPED MEASUREMENTS

RUALND W. ANDERSON
COUNTY SURVEYOR
ANOKA COUNTY, MINNESOTA

2

N¼ Cor. Sec. 4-T33-R22

6"x6" Granite Monument

up 0.4'

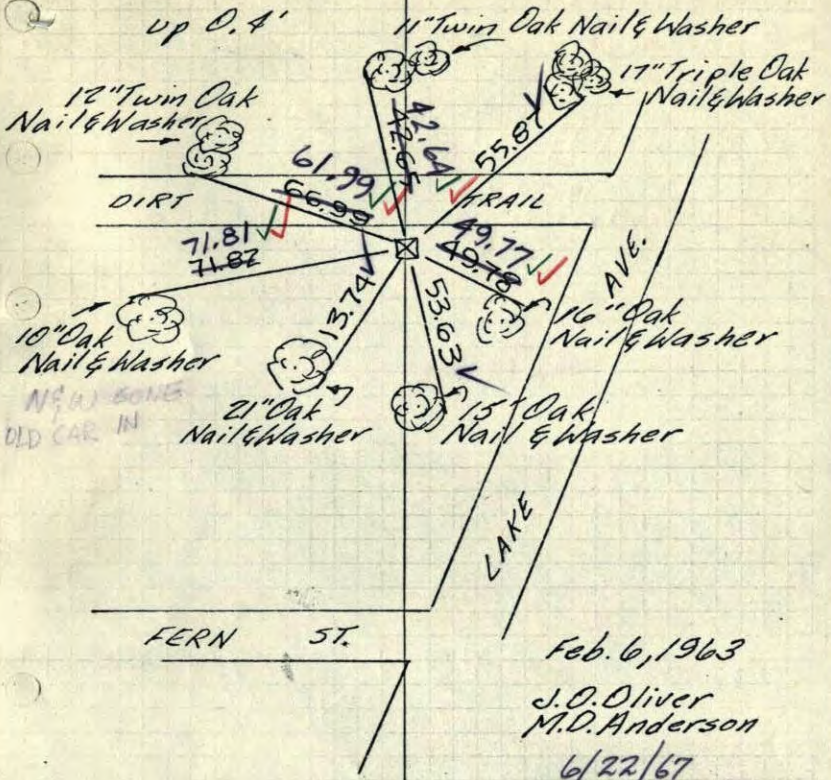

Feb. 6, 1963
J.O. Oliver
M.O. Anderson

6/22/67
D. POTTER
D. POWELL
#7-75°F

TEMPERATURE CORRECTED AND HORIZONTALLY TAPED MEASUREMENTS

RUALND W. ANDERSON
COUNTY SURVEYOR
ANOKA COUNTY, MINNESOTA

N 1/4 Cor. Sec. 4, T33, R22

6"X6" Granite up 0.4'

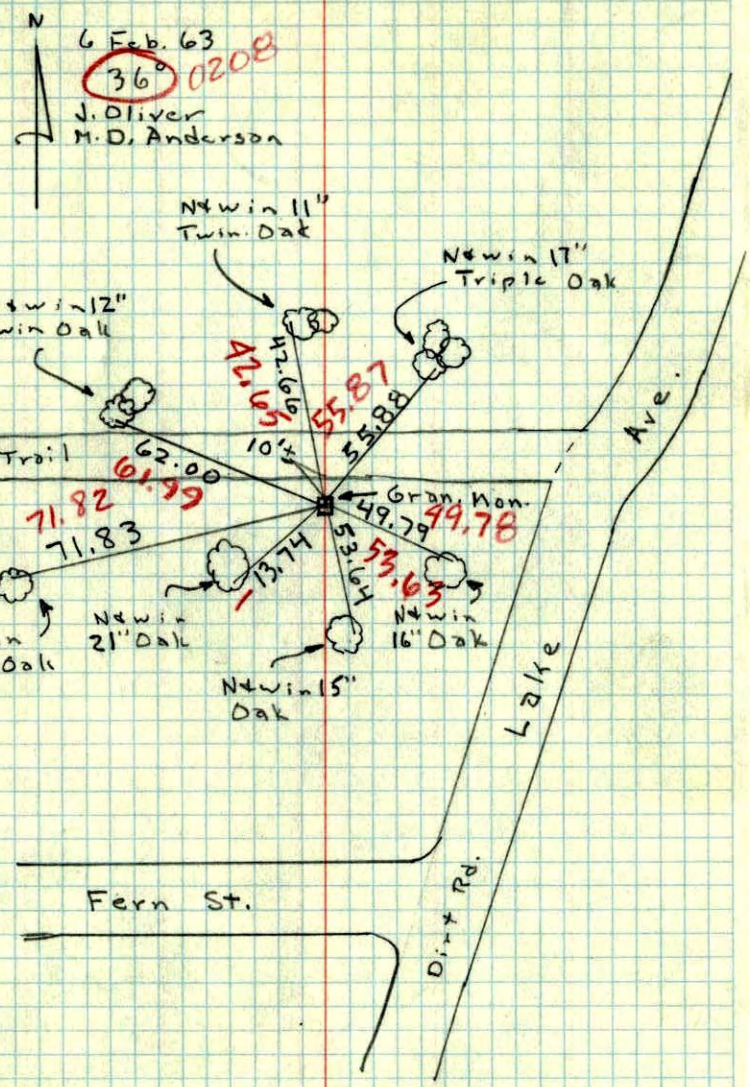

2

N 1/4 Sec. 4 T33 R22

Granite up 0.4'
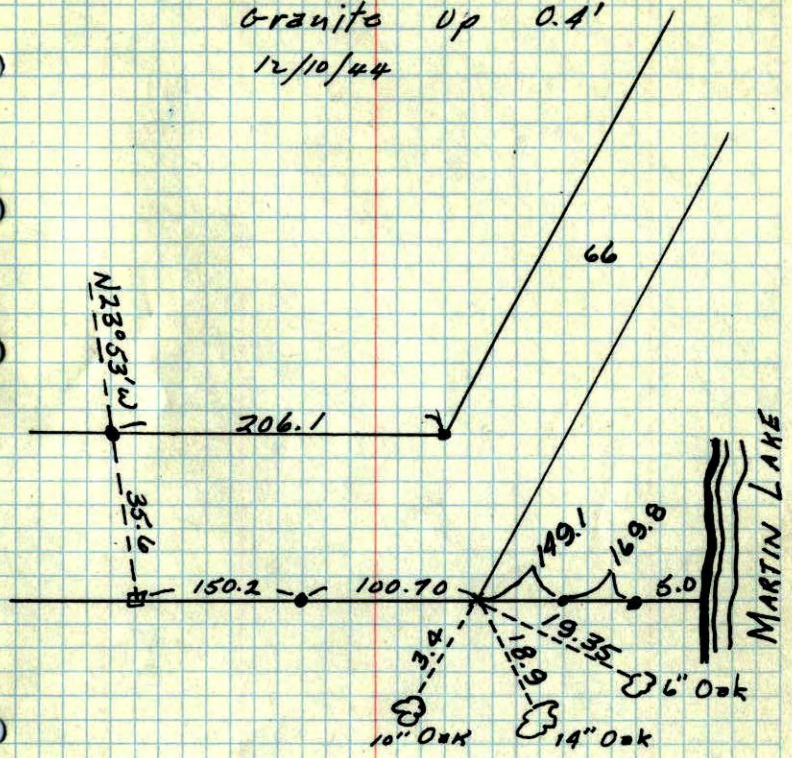
12/10/44