NEEDS STATIC 1-11-13

Page No. 62

CERTIFICATE OF LOCATION OF GOVERNMENT CORNER

County of Anoka State of Minnesota

North 1/4 Corner of Sec. 30 Township 34 Range 23

On the 27th day of December, 1966, the described corner was evidenced by area resurvey

and to perpetuate the location of said corner, at the exact location thereof, a permanent marker was placed consisting of a red and white iron pipe with a sign attached (FACING NORTH)

FOUND LEANING SW'LY * POSS. RESET ??

(SOUTH 0.5'±)

AND on the 15th day of May, 2002, said permanent marker was found and the ties were updated

Updated reference ties are as shown below.

PINK PAINT MARK NEAR BASE WHERE TIED OUT FROM.

N
W ANOKA COUNTY SURVEYOR E
S

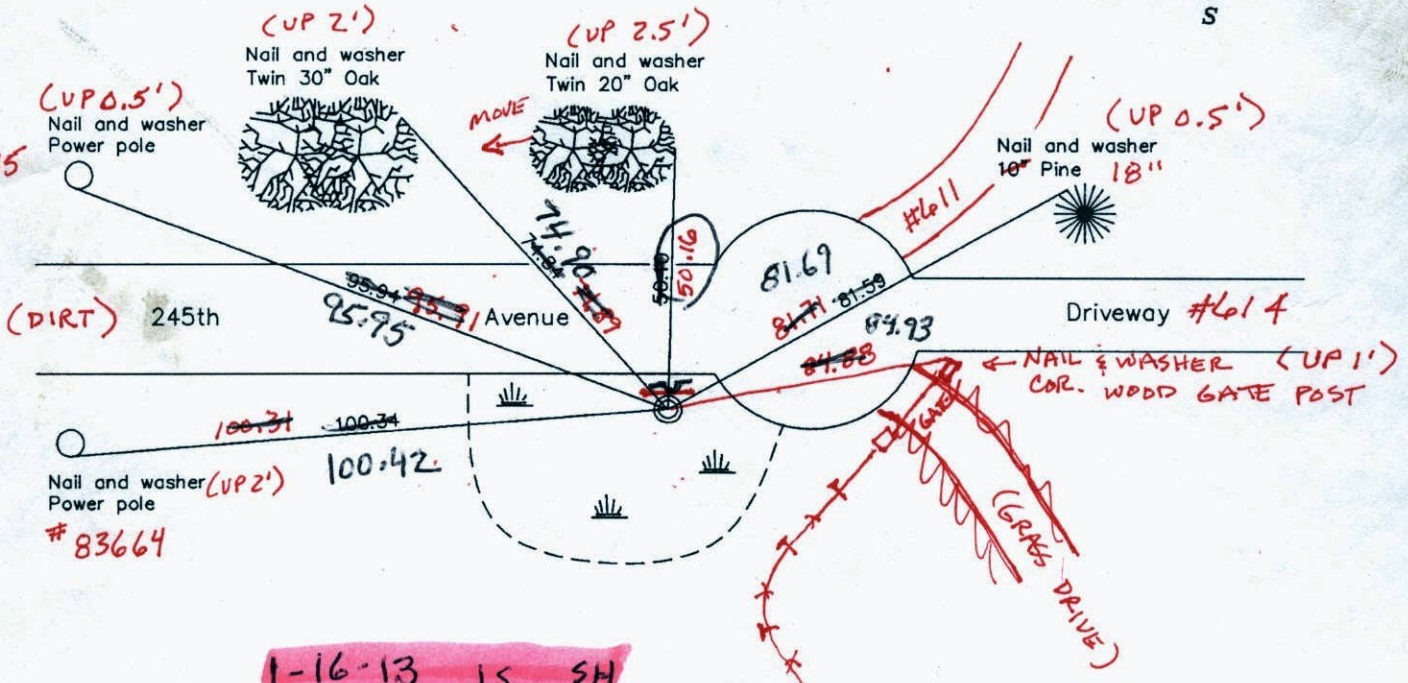

1-16-13 JS SH
RESET LEANING RED & WHITE
8' TELSPAR SHOWING 1' W/ CAP
& PUNCHMARK TIES ARE TO RESET POSITION

SIGN & POST ON N. SIDE

12-6-12
BK-55
T/T - VRS

Revised date
8/06/87
5/10/93
5/15/02

N.A.D. 1983 Coordinates
(1996 Adjustment)

County Project Coordinates	
Northing	237989.2940
Easting	502784.7652
Date	5/15/02

I hereby certify that this United States public land survey monument record is correct and complete to the best of my knowledge and belief.

Larry D. Hoium Date 5/15/02

Larry D. Hoium, Anoka County Surveyor

Minnesota License Number 18165

3DQ = 0.10 N=237989.2698 E=502784.6743

Points of Project: EB Reset2 (Coordinate System: MN_Anoka_County, Units: fts)

Point Id	Point Class	Date/Time	Northing	Easting	Ellip. Hgt.	Ortho. Hgt.	Geoid Sep.
☑ SEWER2	Control	01/15/2013 10:38:04	225161.4894	473754.4990	-100.9918	916.6673	-1017.6591
☑ bethall	Control	01/15/2013 11:01:59	222531.8393	513652.0959	-98.1834	919.5589	-1017.7422
☑ EB62	Averaged	01/15/2013 12:22:04	237989.1782	502784.6582	-90.2620	927.6636	-1017.9256
☑ EB65	Averaged	01/15/2013 14:20:54	235345.2401	505507.6507	-92.8263	925.0961	-1017.9224

FROM STATIC POSITION - TO SET POSITION

EB-62 N -0.11 & E -0.10

CERTIFICATE OF LOCATION OF GOVERNMENT CORNER

County of Anoka State of Minnesota

NORTH 1/4 Corner of Sec. 30 Township 34 Range 23

I hereby certify that on the 27 day of DEC., 19 66, I found the described corner which was evidenced by AREA RESURVEY

and I further certify that to perpetuate the location of said corner, I did, at the exact location thereof, place a permanent marker consisting of RED AND WHITE IRON PIPE WITH SIGN

which reference or witness monuments are located in the manner following:

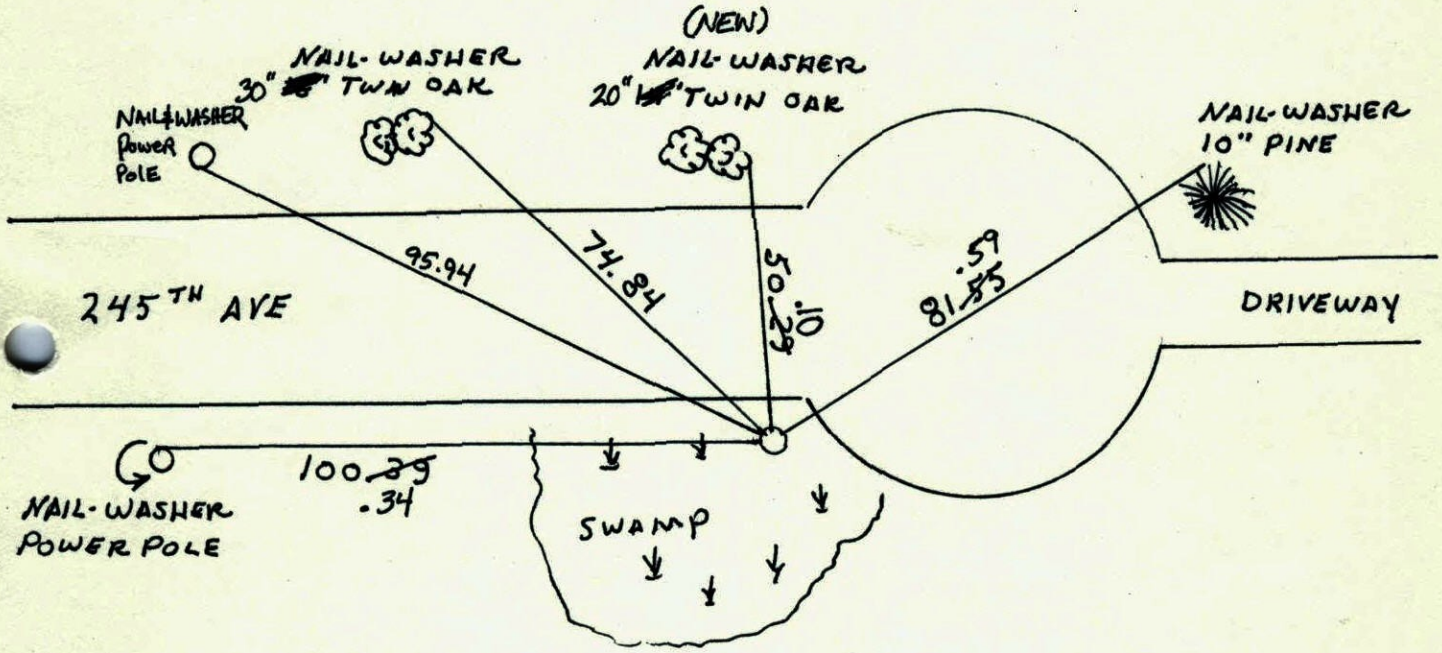

Revised date	Revised date	Revised date
8-6-87		
5-10-93		
5-15-02		

N
W ANOKA COUNTY SURVEYOR E
S

N 1/4 CORNER SECTION 30 T34 R23

RETIED RED AND WHITE IRON PIPE

5-10-93
H. LARSON
M. STEWART

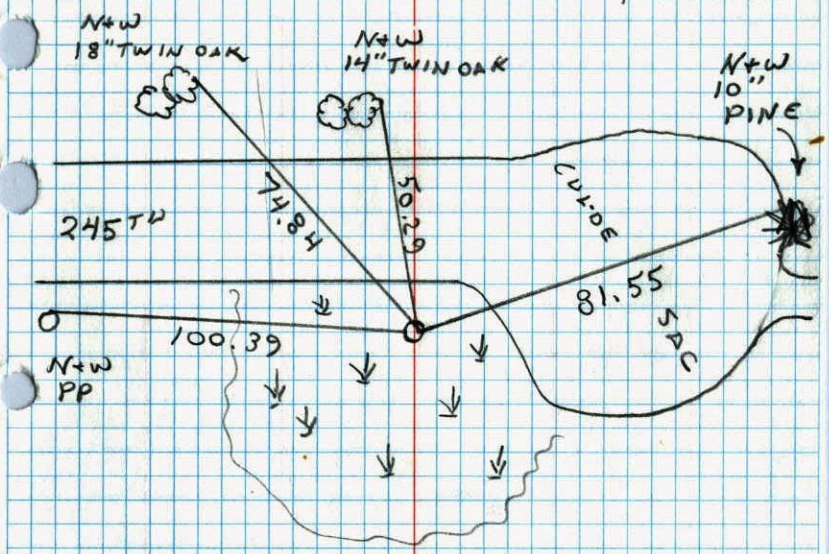

N 1/4 CORNER SECTION 30-T34-R23

RESET RED AND WHITE IRON PIPE FROM TIES. IRON PIPE UP 3'±.

29 JAN 79
H. LARSON
B. GUETZKO
O. NAGLAK

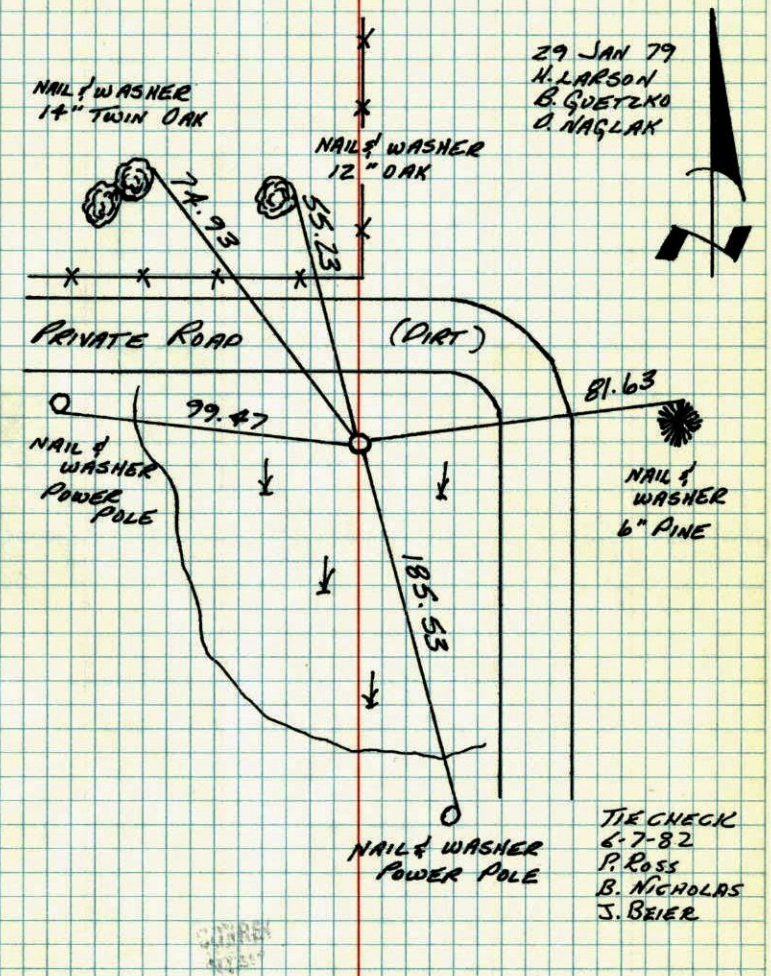

TIE CHECK
6-7-82
P. ROSS
B. NICHOLAS
J. BEIER

TEMPERATURE CORRECTED
AND HORIZONTALLY
TAPED MEASUREMENTS

ROLAND W. ANDERSON
COUNTY SURVEYOR
ANOKA COUNTY, MINNESOTA

N1/4 Cor. Section 30 T34 R23

Reset red and white iron pipe

From ties. I.P. up 3'±

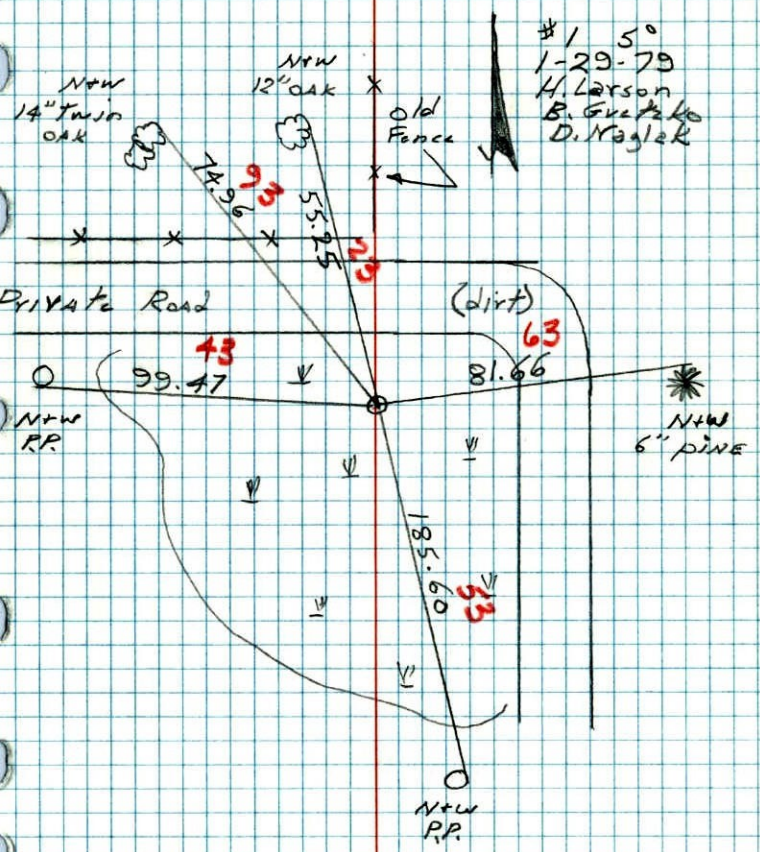

N1/4 Cor. Sec. 30, T34, R23

Set red and white iron pipe from area resurvey. I.P. up 3.5'

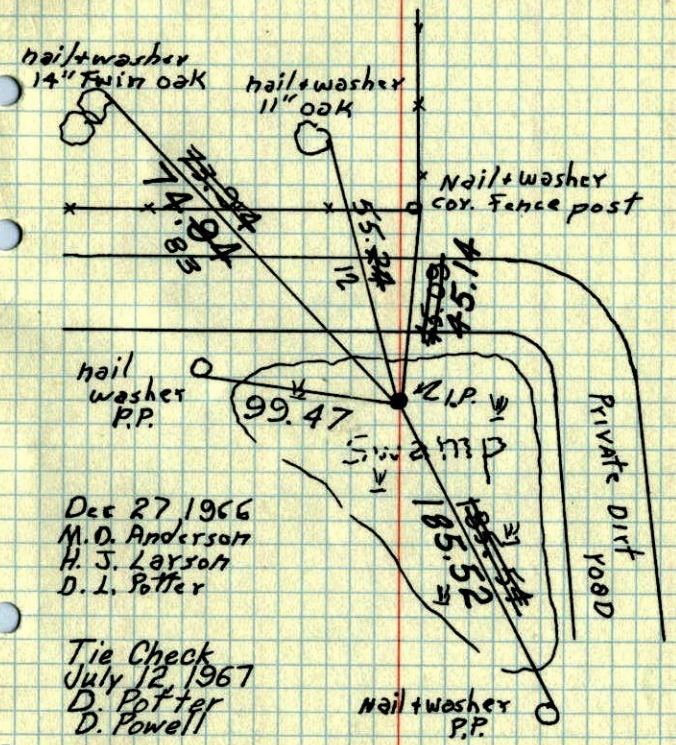

Dec 27 1966
M.D. Anderson
H. J. Larson
D. L. Potter

Tie Check
July 12, 1967
D. Potter
D. Powell

Pipe Gone
3/4" Iron Pipe
Ties Off Somewhat
8-12-75
D. Dahl

TEMPERATURE CORRECTED
AND HORIZONTALLY
TAPED MEASUREMENTS

ROLAND W. ANDERSON
COUNTY SURVEYOR
ANOKA COUNTY, MINNESOTA

~~13~~

X N¼ Cor. Sec. 30, T34, R23

Set red and white iron pipe from area resurvey. I.P. up 3.5'

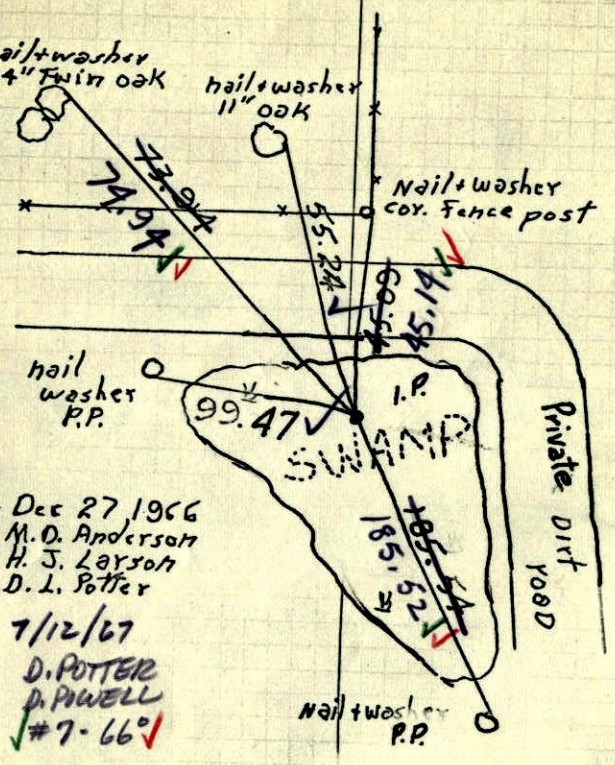

Dec 27, 1966
M.D. Anderson
H. J. Larson
D. L. Potter

7/12/67
D. POTTER
D. POWELL
#7-66°

TEMPERATURE CORRECTED AND HORIZONTALLY TAPED MEASUREMENTS

ROLAND W. ANDERSON
COUNTY SURVEYOR
ANOKA COUNTY, MINNESOTA

N¼ Cor. Sec 30-T34-R23

Set Red & White iron pipe up 3.0'±

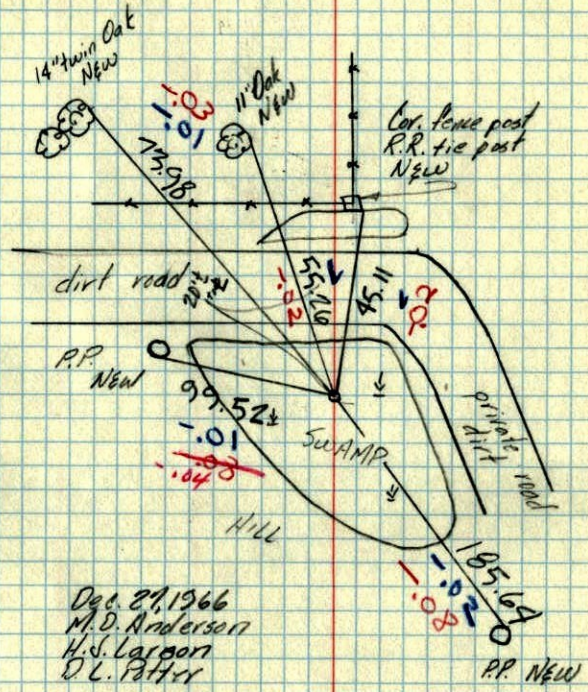

Dec. 27, 1966
M.D. Anderson
H.S. Larson
D.L. Potter

temp. +5°
tape #7