2012 CONSTRUCTION

Page No. 81A

CERTIFICATE OF LOCATION OF GOVERNMENT CORNER

County of Anoka State of Minnesota

North 1/4 Corner of Sec. 32 Township 34 Range 23

On the 31st day of May, 1960, the described corner was evidenced by a chisel mark

and to perpetuate the location of said corner, at the exact location thereof, a permanent marker was placed consisting of a 1/2" iron pipe

AND on the 20th day of September, 2006, said permanent marker was not found and a cast iron monument was set using witness corner to east

Updated reference ties are as shown below.

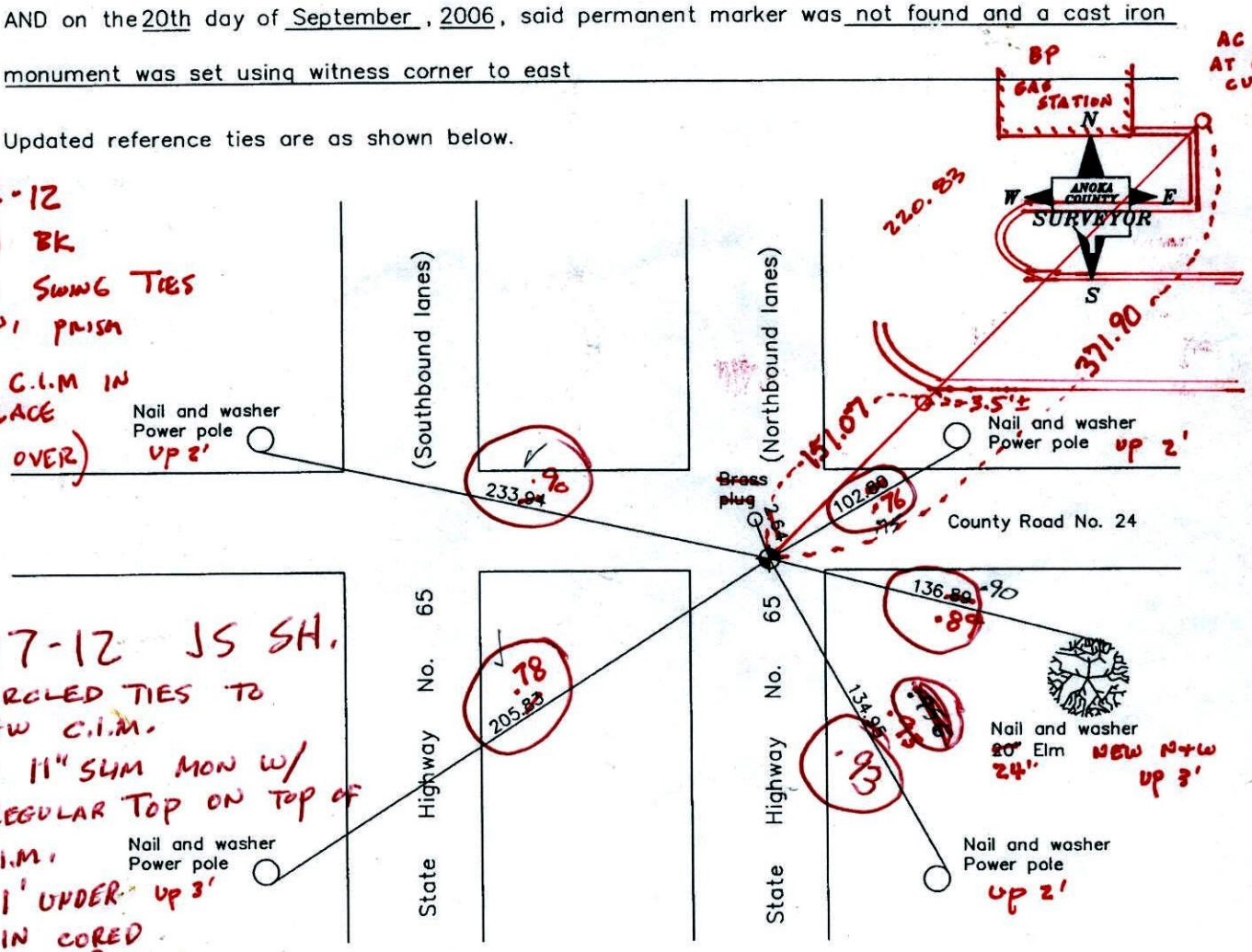

Revised date
8/3/92
3/24/97
Reset 9/20/06

N.A.D. 1983 Coordinates (1996 Adjustment)

County Project Coordinates	
Northing	232726.0562
Easting	508216.4947
Date	9/20/06

I hereby certify that this United States public land survey monument record is correct and complete to the best of my knowledge and belief.

Larry D. Hoium Date 7/6/07

Larry D. Hoium, Anoka County Surveyor

Minnesota License Number 18165

Points of Project: Coopers (Coordinate System: MN_Anoka_County, Units: fts)

Point Id	Point Class	Date/Time	Northing	Easting	Ellip. Hgt.	Ortho. Hgt.	Geoid Sep.
☑ bethall	Control	08/06/2012 07:54:19	222531.8393	513652.0959	-98.1834	919.5589	-1017.7422
☑ SEWER2	Control	08/06/2012 08:04:24	225161.4894	473754.4990	-100.9918	916.6673	-1017.6591
☑ 81A	Averaged	08/06/2012 09:20:14	232726.0476	508216.4956	-85.7116	932.1974	-1017.9090

Page No. 81A

CERTIFICATE OF LOCATION OF GOVERNMENT CORNER

County of Anoka State of Minnesota

North 1/4 Corner of Sec. 32 Township 34 Range 23

On the 31st day of May, 1960, the described corner was evidenced by a chisel mark

and to perpetuate the location of said corner, at the exact location thereof, a permanent marker was placed consisting of a 1/2" iron pipe

AND on the 20th day of September, 2006, said permanent marker was not found and a cast iron monument was set using witness corner to east

Updated reference ties are as shown below.

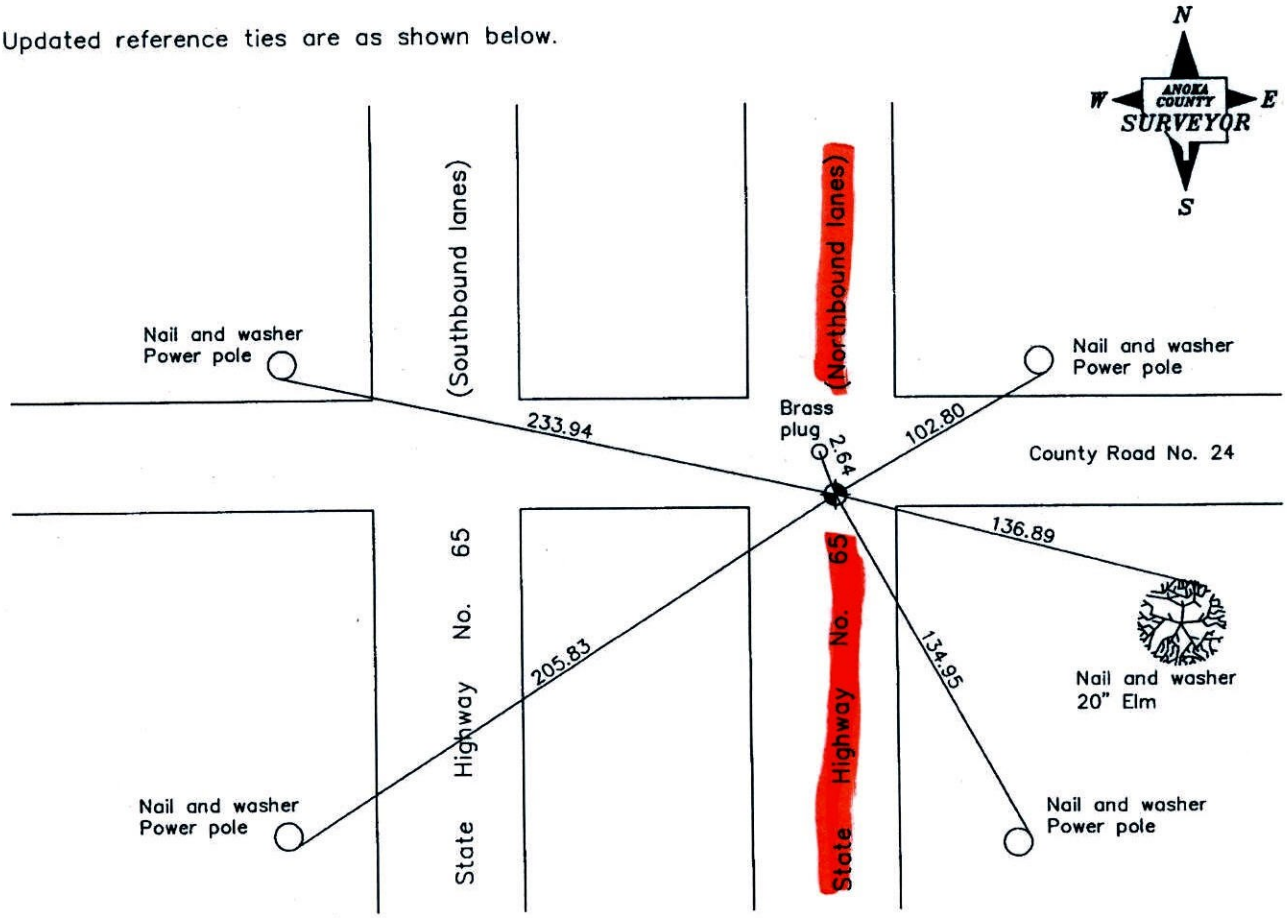

Revised date
8/3/92
3/24/97
Reset 9/20/06

N.A.D. 1983 Coordinates
(1996 Adjustment)

County Project Coordinates	
Northing	232726.0562
Easting	508216.4947
Date	9/20/06

I hereby certify that this United States public land survey monument record is correct and complete to the best of my knowledge and belief.

Larry D. Hoium Date 7/6/07

Larry D. Hoium, Anoka County Surveyor

Minnesota License Number 18165

Transit tie

81

N¼ Cor. Sec. 32 - T34 - R23

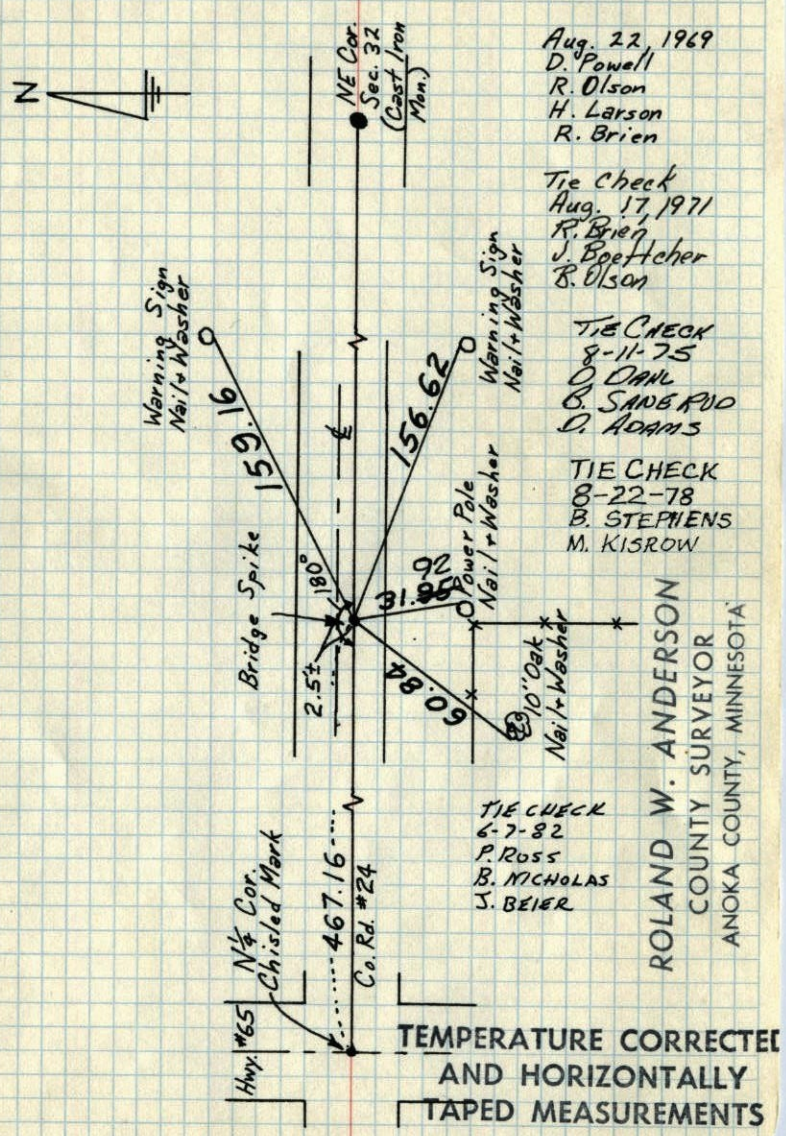

Aug. 22, 1969
D. Powell
R. Olson
H. Larson
R. Brien

Tie Check
Aug. 17, 1971
R. Brien
J. Boettcher
R. Olson

TIE CHECK
8-11-75
O. OAHL
B. SANDERUD
D. ADAMS

TIE CHECK
8-22-78
B. STEPHENS
M. KISROW

TIE CHECK
6-7-82
P. ROSS
B. NICHOLAS
J. BEIER

ROLAND W. ANDERSON
COUNTY SURVEYOR
ANOKA COUNTY, MINNESOTA

TEMPERATURE CORRECTED
AND HORIZONTALLY
TAPED MEASUREMENTS

Transit tie

N¼ Cor. Sec. 32 - T34 - R23

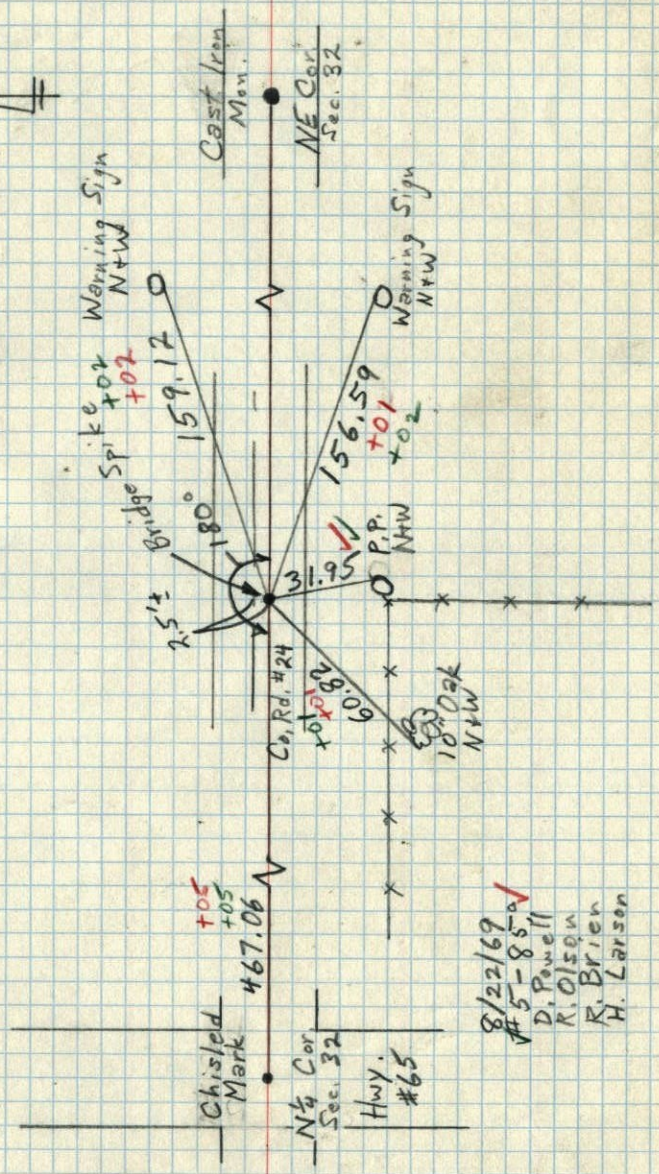

8/22/69
#5-85
D. Powell
R. Olson
R. Brien
H. Larson

N¼ Cor. Sec. 32 - T34 - R23

Chisel mark 0.3' East of centerline

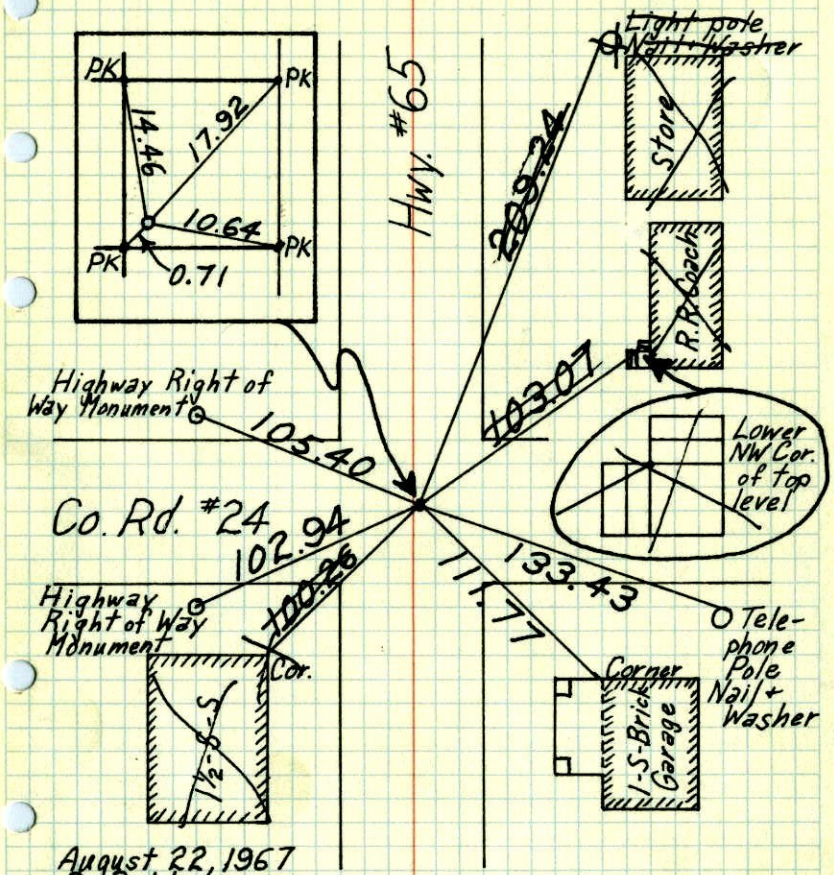

August 22, 1967
D. Potter
D. Powell

TEMPERATURE CORRECTED AND HORIZONTALLY TAPED MEASUREMENTS

ROLAND W. ANDERSON
COUNTY SURVEYOR
ANOKA COUNTY, MINNESOTA

21

N¼ Cor. Sec. 32 - T34 - R23

Chisel mark 0.3' East of centerline

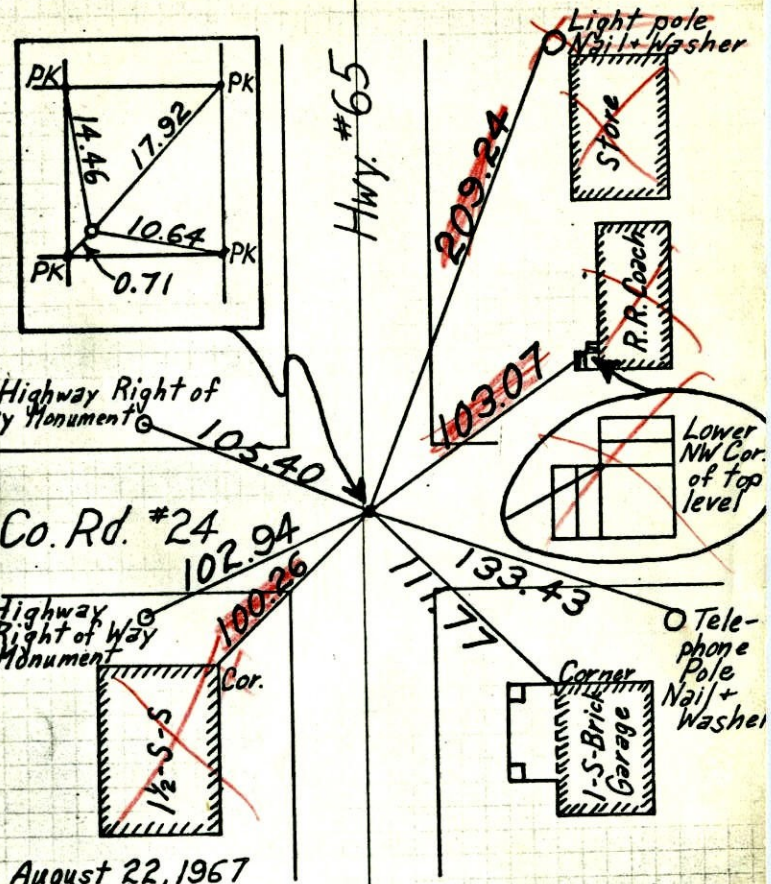

August 22, 1967
D. Potter
D. Powell

TEMPERATURE CORRECTED AND HORIZONTALLY TAPED MEASUREMENTS

ROLAND W. ANDERSON
COUNTY SURVEYOR
ANOKA COUNTY, MINNESOTA

N 1/4 COR. SEC. 32, T34, R23

CHISEL MARK 0.3'E OF ℄

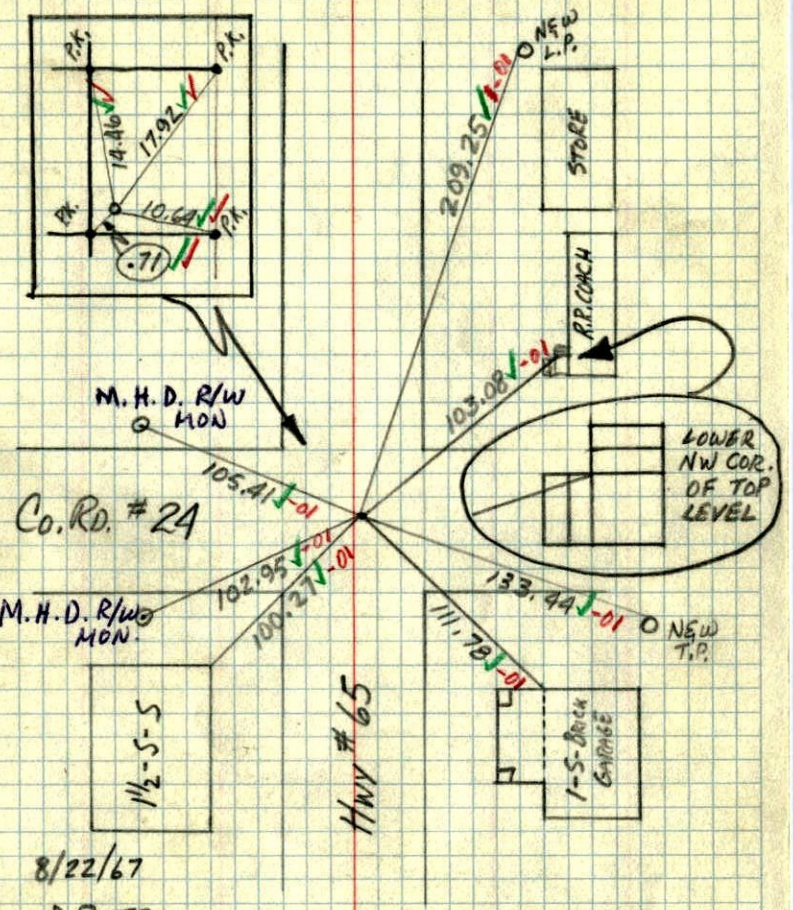

8/22/67

D. POTTER
D. POWELL
#7-57°

N 1/4 COR SEC. 32-34-23

SQUARE IN CONC. PAVEMENT
0.3± E OF ℄ Hwy #65.

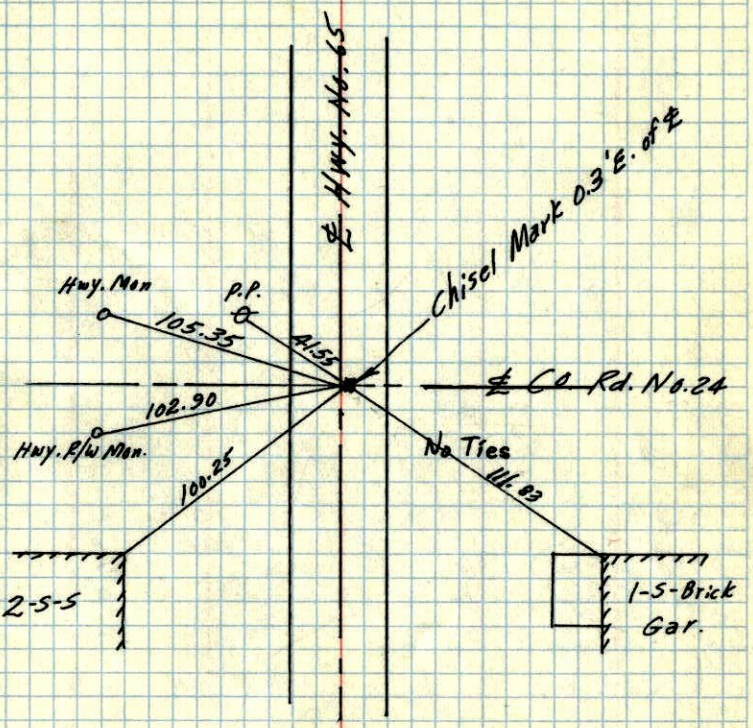

NEW TIE DRAWN

NORMAN C. HOLUM

N¼ CORNER OF SECTION 32
TOWNSHIP 34, RANGE 23

CHISEL MARK 0.3'E OF ℄ HWY. 65

5/31/60 110/46

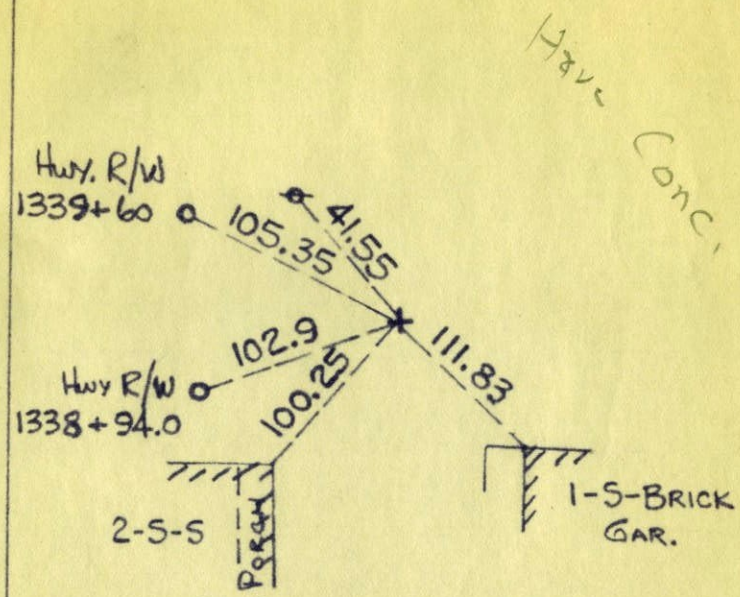

N. C. HOIUM
AND ASSOCIATES, INC.
LAND SURVEYORS

ANOKA, MINNESOTA