Page No. 86

CERTIFICATE OF LOCATION OF GOVERNMENT CORNER

County of Anoka State of Minnesota

Witness Corner of Sec. 32 Township 34 Range 23
(On west line of section)

On the 22nd day of August, 1967, the described corner was evidenced by a 3/4" iron pipe

and to perpetuate the location of said corner, at the exact location thereof, a permanent marker was placed consisting of a cast iron monument with a sign and post on the north side

* MISSING SIGN

AND on the 20th day of May, 2002, said permanent marker was found and the ties were updated

Updated reference ties are as shown below.

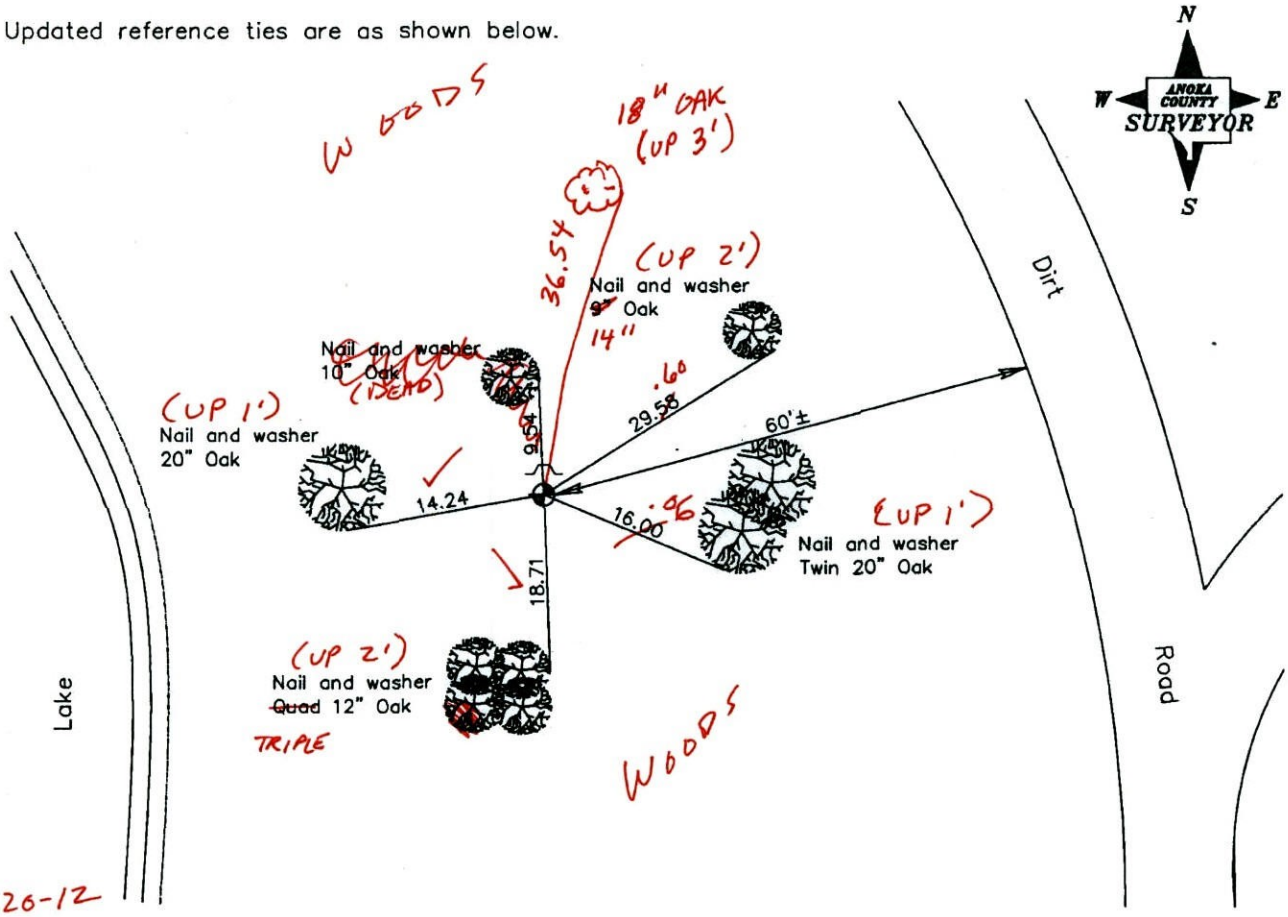

12-20-12
BK-55
TAPED

Revised date
8/27/92
8/13/97
5/20/02

N.A.D. 1983 Coordinates
(1996 Adjustment)

County Project Coordinates	
Northing	230492.9031
Easting	505625.9014
Date	5/20/02

I hereby certify that this United States public land survey monument record is correct and complete to the best of my knowledge and belief.

Larry D. Hoium Date 5/20/02

Larry D. Hoium, Anoka County Surveyor

Minnesota License Number 18165

Page No. 86

CERTIFICATE OF LOCATION OF GOVERNMENT CORNER

County of Anoka State of Minnesota

WITNESS Corner of Sec. 32 Township 34 Range 23
ON WEST LINE

I hereby certify that on the 22ND day of AUG., 19 67, I found the described corner which was evidenced by 3/4" IRON PIPE

and I further certify that to perpetuate the location of said corner, I did, at the exact location thereof, place a permanent marker consisting of CAST IRON MONUMENT SIGN AND POST ON NORTH SIDE

which reference or witness monuments are located in the manner following:

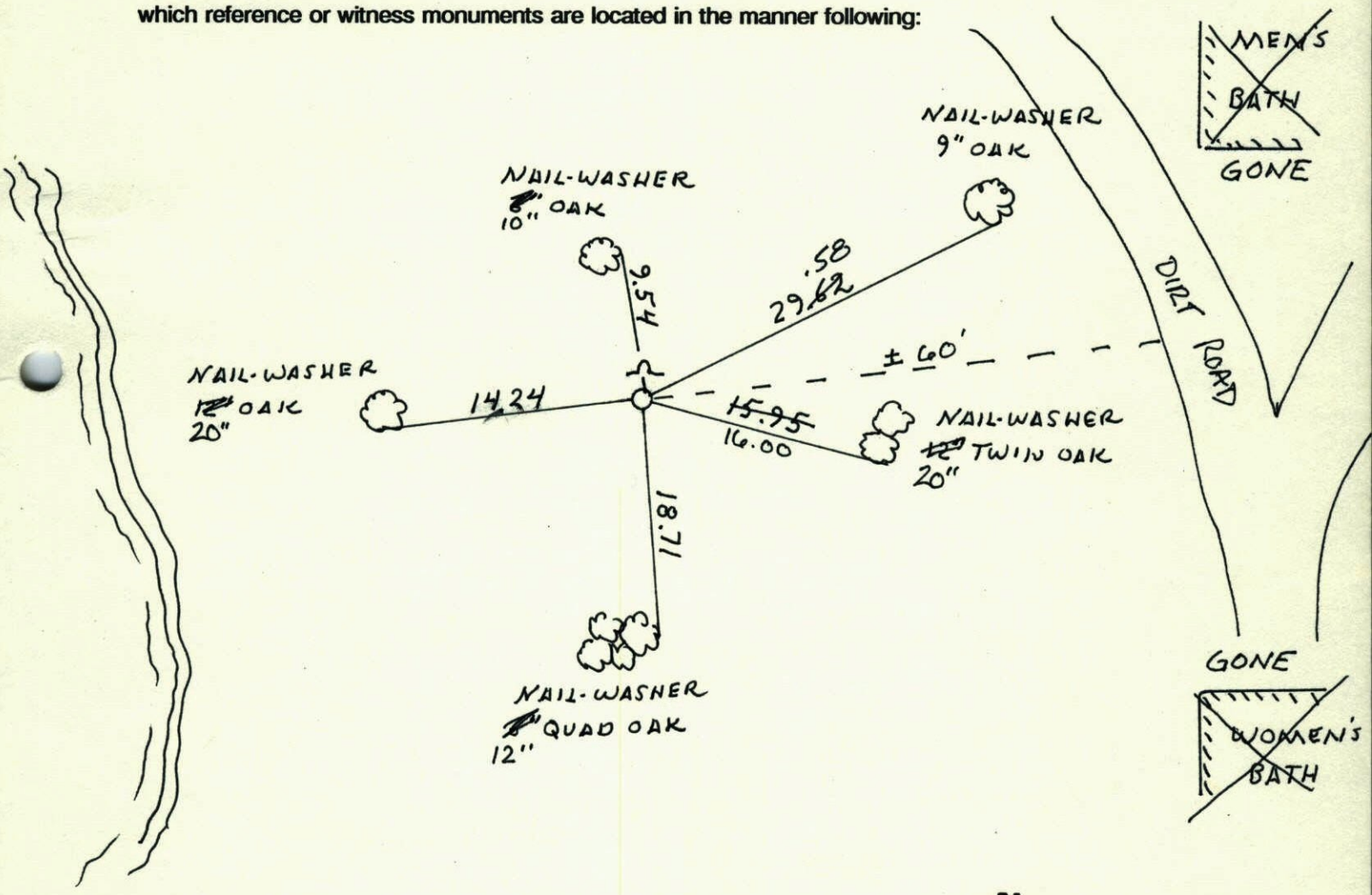

Revised date	Revised date	Revised date
3-23-87		
8-27-92		
8-13-97		
5-20-02		

N
W ANOKA COUNTY SURVEYOR E
S

W C ON WEST LINE SEC. 32 T34 R23

RETIED CAST IRON MON. SIGN + POST ON NORTH SIDE

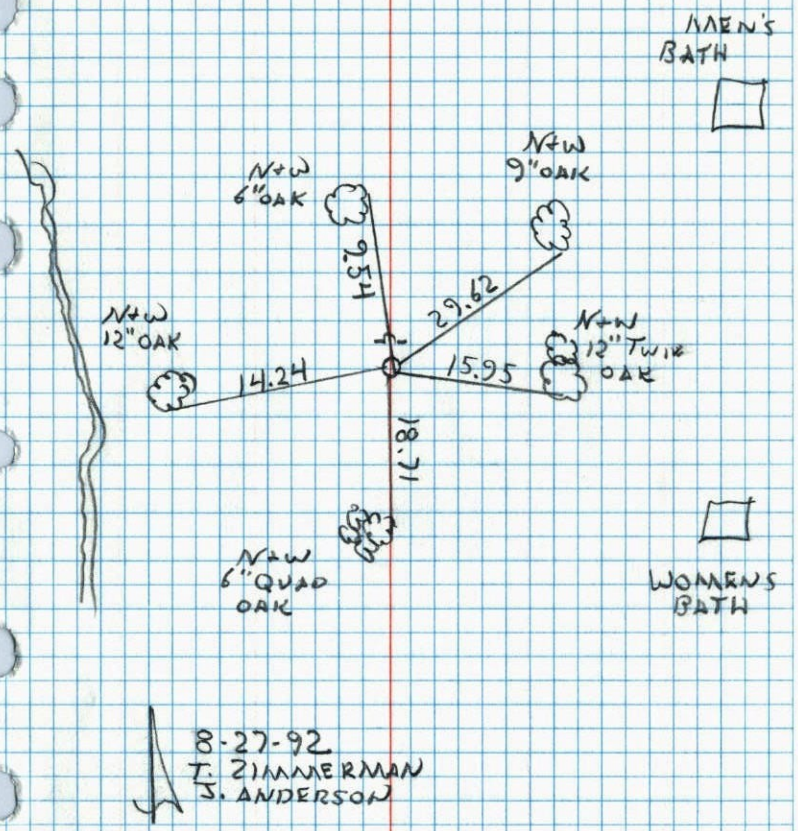

8-27-92
T. ZIMMERMAN
J. ANDERSON

NO. 448 TELEDYNE

W.C. on West line Sec. 32-T34-R23

W.C. on North side of lake.

3/4" Iron Pipe

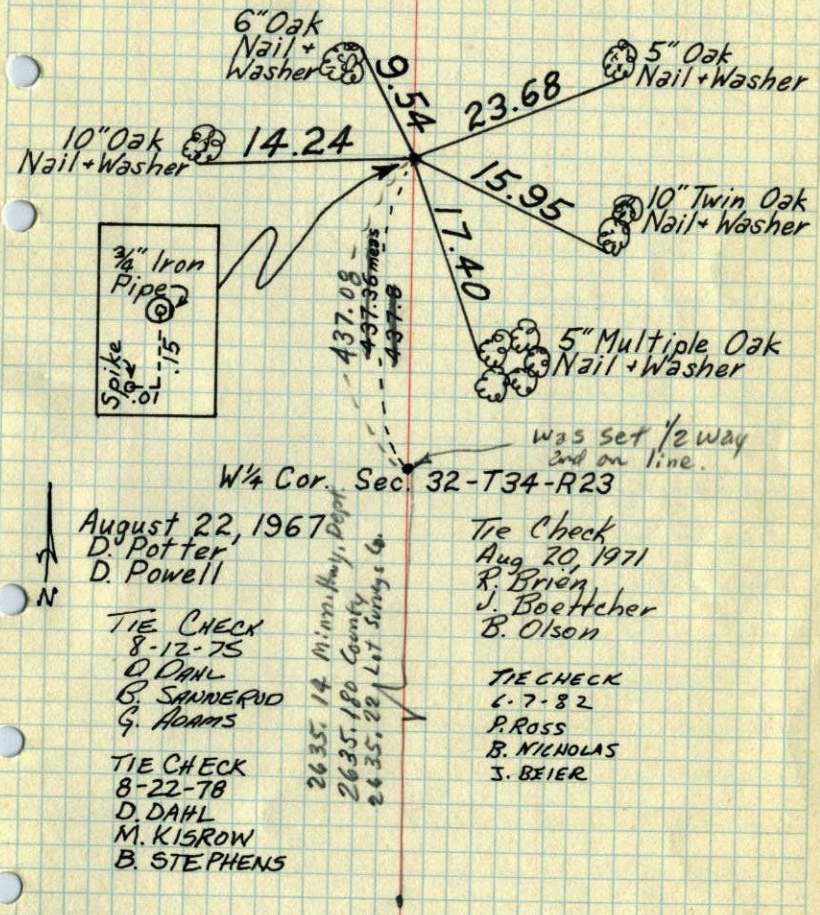

August 22, 1967
D. Potter
D. Powell

TIE CHECK
8-12-75
O. DAHL
B. SANDERUD
G. ADAMS

TIE CHECK
8-22-78
D. DAHL
M. KISROW
B. STEPHENS

2635.14 Minn. Hwy. Dept.
2635.180 County
2635.22 Lot Survey Co.

Tie Check
Aug 20, 1971
R. Brien
J. Boettcher
B. Olson

TIE CHECK
6-7-82
P. ROSS
B. NICHOLAS
J. BEIER

TEMPERATURE CORRECTED AND HORIZONTALLY TAPED MEASUREMENTS

ROLAND W. ANDERSON
COUNTY SURVEYOR
ANOKA COUNTY, MINNESOTA