Page No. 1

CERTIFICATE OF LOCATION OF GOVERNMENT CORNER

County of Anoka State of Minnesota

Northeast Corner of Sec. 1 Township 33 Range 23

On the 18th day of April, 1960, the described corner was evidenced by a granite monument

and to perpetuate the location of said corner, at the exact location thereof, a permanent marker was placed consisting of a cast iron monument (N. OF ℄ 2'± & E. OF ℄ 4'±)

AND on the 1st day of August, 2000, said permanent marker was found and the ties were updated

Updated reference ties are as shown below.

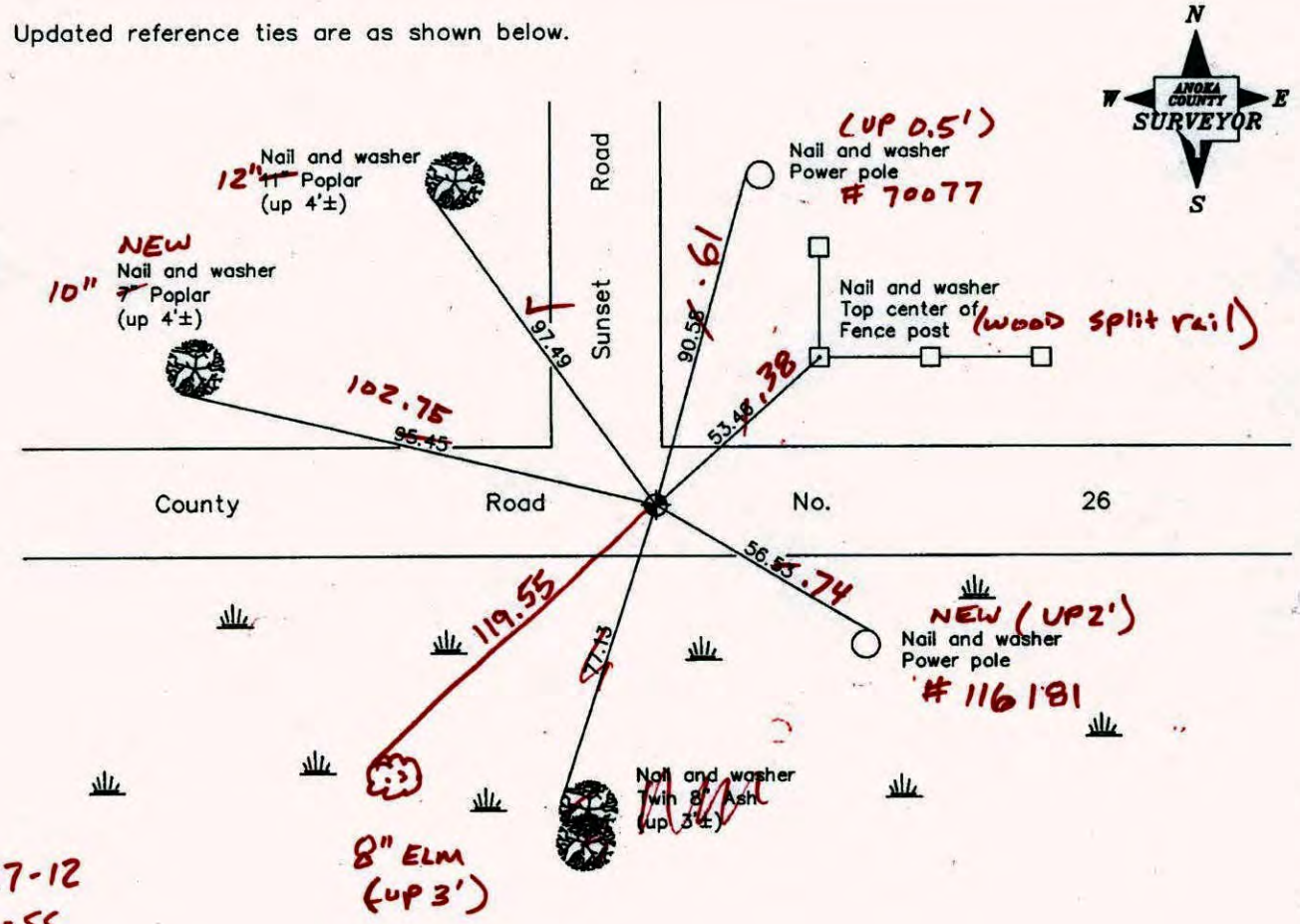

4-27-12
BK-55
T/T-VRS

Revised date
8/20/92
8/05/97
8/01/00

N.A.D. 1983 Coordinates
(1996 Adjustment)

County Project Coordinates	
Northing	227595.8716
Easting	532009.5876
Date	3/25/02

I hereby certify that this United States public land survey monument record is correct and complete to the best of my knowledge and belief.

Larry D. Hoium Date 8/01/00

Larry D. Hoium, Anoka County Surveyor

Minnesota License Number 18165

VRS 3D = 0.05 N= 227595.8567 E= 532009.5459

Page No. 1

CERTIFICATE OF LOCATION OF GOVERNMENT CORNER

County of Anoka State of Minnesota

NORTHEAST Corner of Sec. 1 Township 33 Range 23

I hereby certify that on the 18TH day of APRIL, 19 60, I found the described corner which was evidenced by GRANITE MONUMENT

and I further certify that to perpetuate the location of said corner, I did, at the exact location thereof, place a permanent marker consisting of CAST IRON MONUMENT

which reference or witness monuments are located in the manner following:

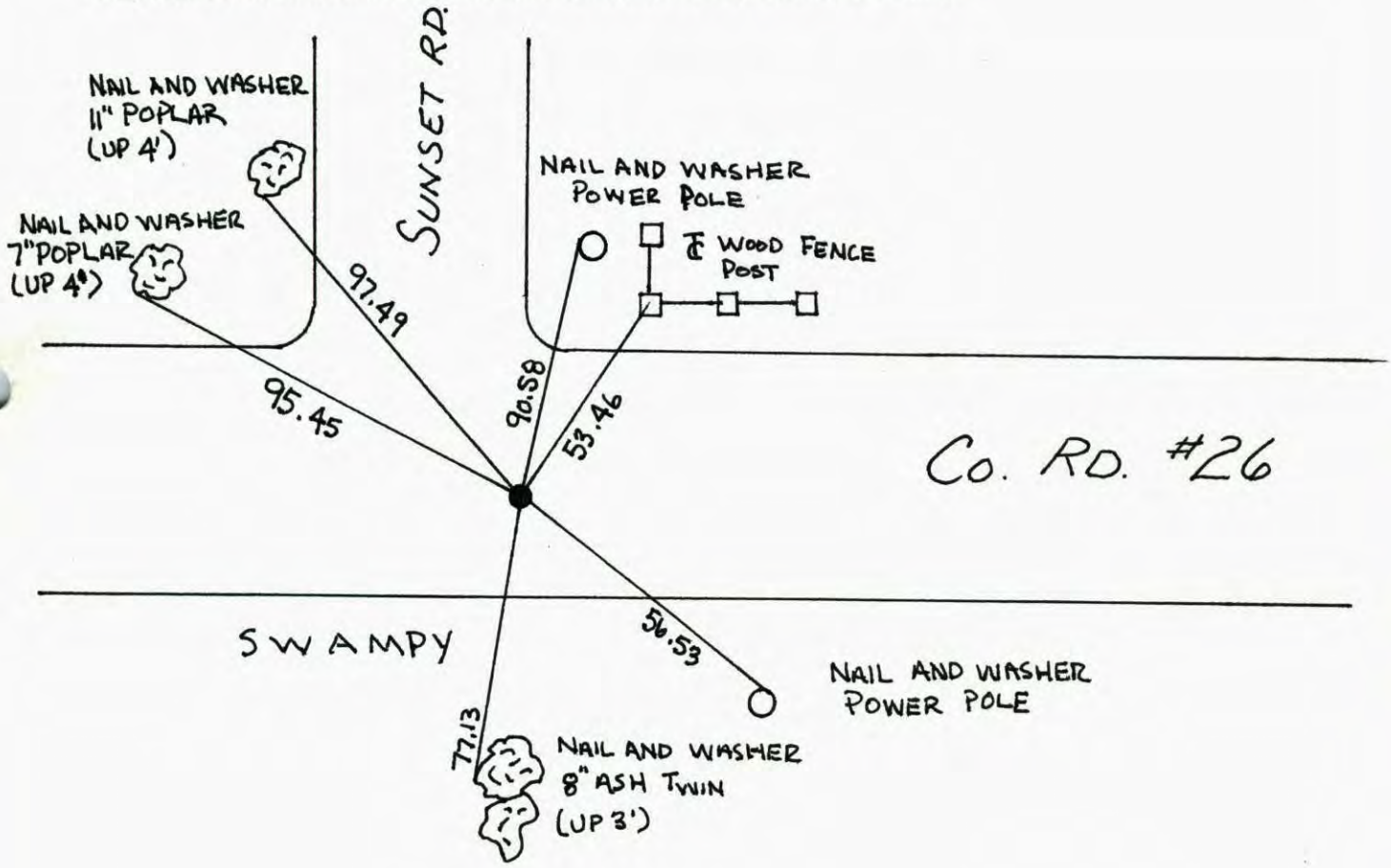

Revised date	Revised date	Revised date
8-8-86		
8-20-92		
8-5-97		
8-1-00		

NORTHEAST CORNER SEC. 1, T. 33, R. 23

RETIED C.I.M.

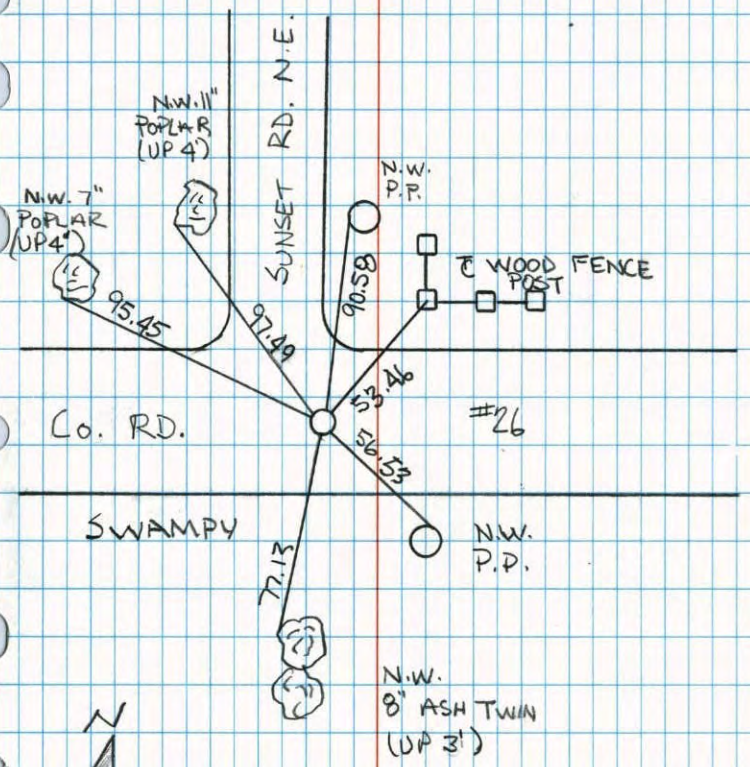

8-1-00
B. KLEMZ
T. SCHWAB

NO. 446
NATIONAL PRINTFAST

N.E. CORNER SECTION 1-T33-R23

SET CAST IRON MONUMENT ON TOP OF GRANITE MONUMENT. GRANITE HAS (T-33 R-23 S-1) CHISELED ON TOP.

CAST IRON FLUSH, WITH PK'S 2.00' NORTH AND EAST.
18 APR 60
R.W. ANDERSON

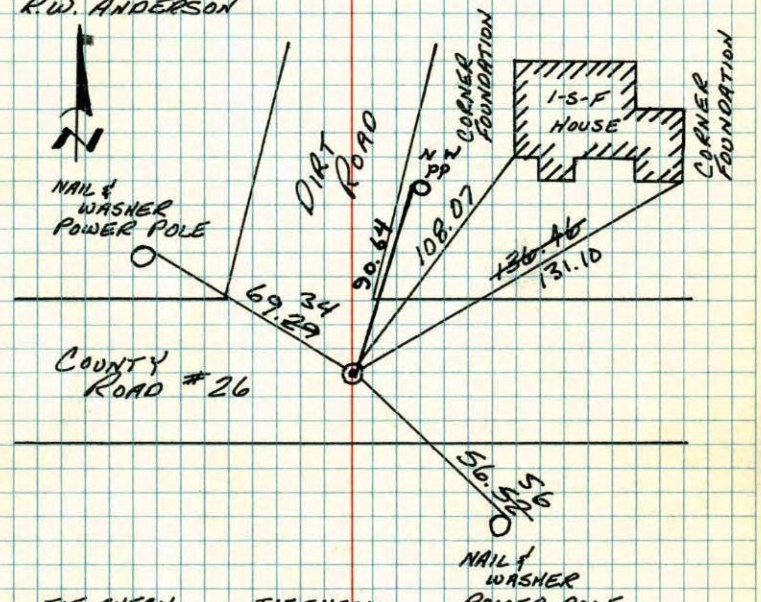

TIE CHECK
27 JUN 77
R. SANNERUD
S. BRIEN
J. STEPHENS

TIE CHECK
6-11-84
D. ROSS
G. LIPS
R. BENNETT

Tie Check
6-8-81
D. Ross
G. Neffinger

NO. 448
TELEDYNE

TEMPERATURE CORRECTED AND HORIZONTALLY TAPED MEASUREMENTS

ROLAND W. ANDERSON
COUNTY SURVEYOR
ANOKA COUNTY, MINNESOTA

1

N.E. Cor. Sec. 1-33-23

found Granite With T-33 R-23 S-1 Chiseled on top.

Placed Cast Iron Monument on top with Cast Iron flush With the Black top surface of Road. PK's 2.00' North and East.

Granite is down 20 inches

Raised Cast Iron Mon. 3'± Not & Aug 17, 1971 R. Brien J. Baetteher B. Olson

Tie Check June 16, 1970 D. Powell R. Brien W. Weslander

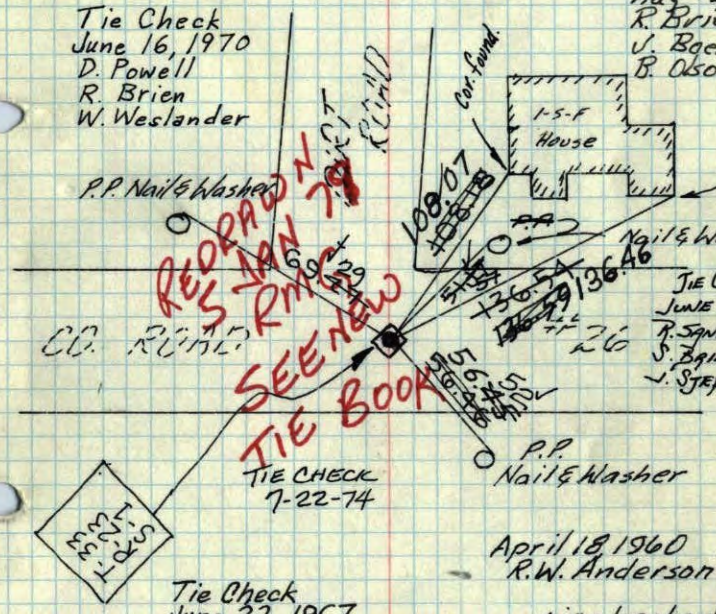

Tie Check 7-22-74

Tie Check June 22, 1967 D. Potter D. Powell

April 18 1960 R.W. Anderson

tie checked & cast Iron placed on July 5, 1962

J. Oliver M.D. Anderson R. Carlson

Retie 9/23/64

M.D. Anderson G. Mills

ROLAND W. ANDERSON
COUNTY SURVEYOR
ANOKA COUNTY, MINNESOTA

TEMPERATURE CORRECTED AND HORIZONTALLY TAPED MEASUREMENTS

1

N.E. Cor. Sec. 1-33-23

found Granite With T-33 R-23 S-1 Chiseled on top.

Placed Cast Iron Monument on top with Cast Iron flush With the Black top surface of Road

Top gone.

Granite is down 20 inches

Mon. too high. Lowered flush.

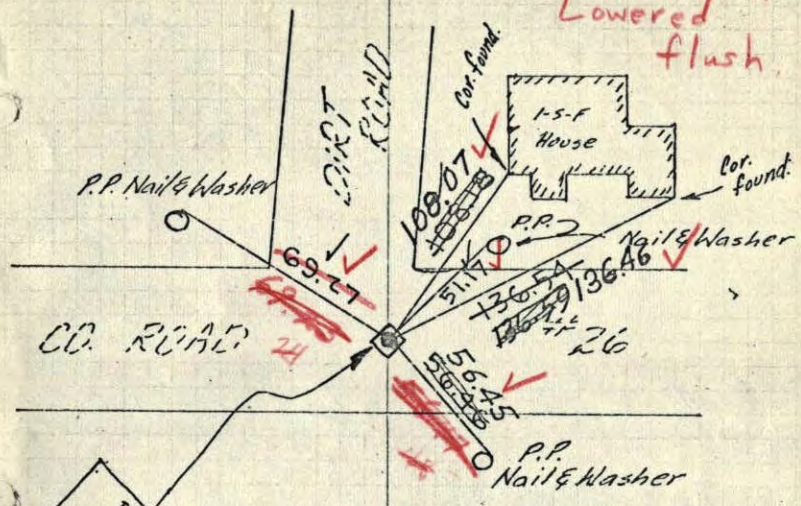

Tie Check June 22, 1967 D. Potter D. Powell

April 18 1960 R.W. Anderson

tie checked & cast Iron placed on July 5, 1962

J. Oliver M.D. Anderson R. Carlson

Retie 9/23/64

M.D. Anderson G. Mills

6/16/70 D. Powell R. Brien W. Weslander

ROLAND W. ANDERSON
COUNTY SURVEYOR
ANOKA COUNTY, MINNESOTA

TEMPERATURE CORRECTED AND HORIZONTALLY TAPED MEASUREMENTS

N.E. Cor. Sec. 1-33-23

found Granite With T-33 R-23 S-1 Chiseled on top.

Placed Cast Iron Monument on top with Cast Iron flush With the Black top surface of Road

6/22/67
D. POTTER
D. POWELL
#7-79

Granite is down 20 inches

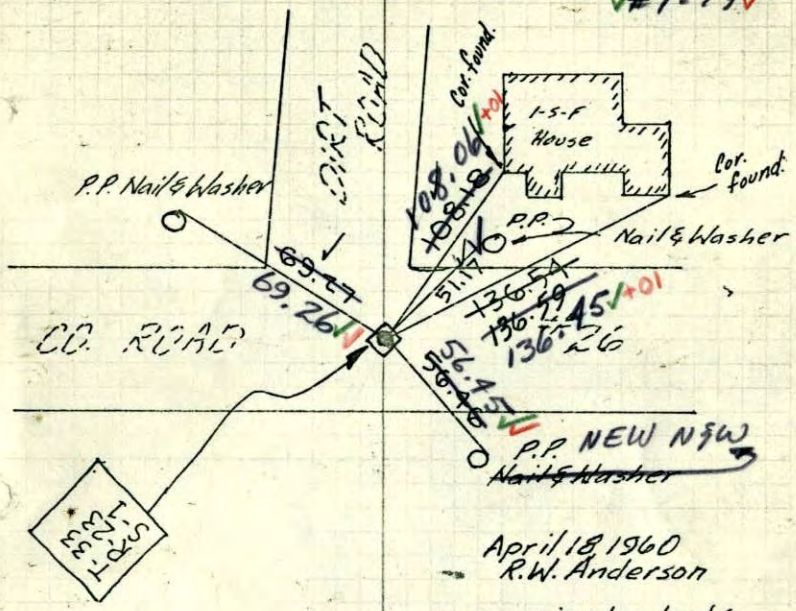

April 18 1960
R.W. Anderson

re checked & cast Iron placed on July 5, 1962

J. Oliver
M.D. Anderson
R. Carlson

Retie 9/23/64

M.D. Anderson
G. Mills

ROLAND W. ANDERSON
COUNTY SURVEYOR
ANOKA COUNTY, MINNESOTA

TEMPERATURE CORRECTED AND HORIZONTALLY TAPED MEASUREMENTS

NE Cor. Sec. 1, T 33, R 23

Found Granite with Numerals chiseled on Top. Placed I. P. on No. Side.

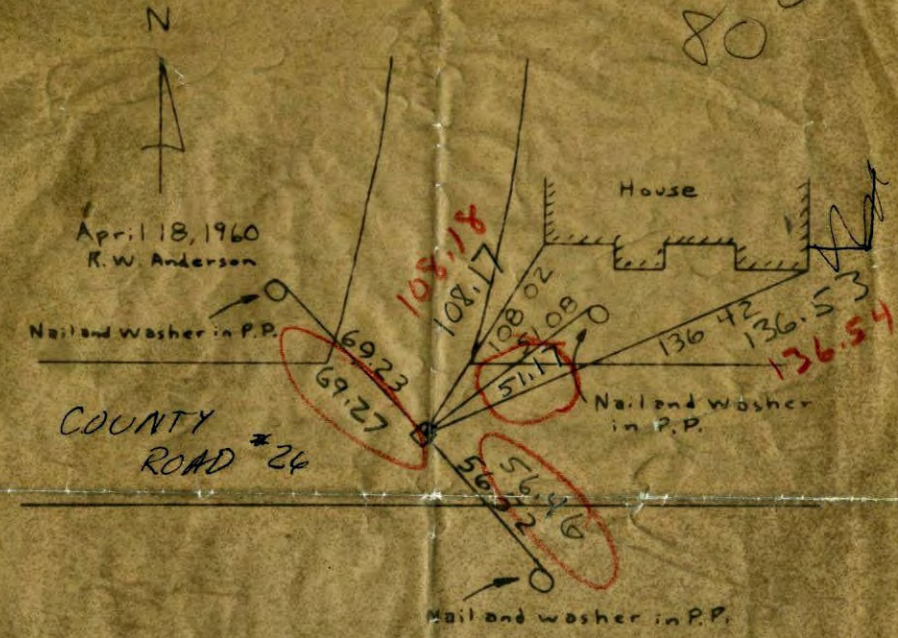

5 July 62 Fnd. Granite down 2'

NE Cor. Sec. 1, T 33, R 23

Found Granite with Numerals chiseled on Top. Placed I. P. on No. Side.

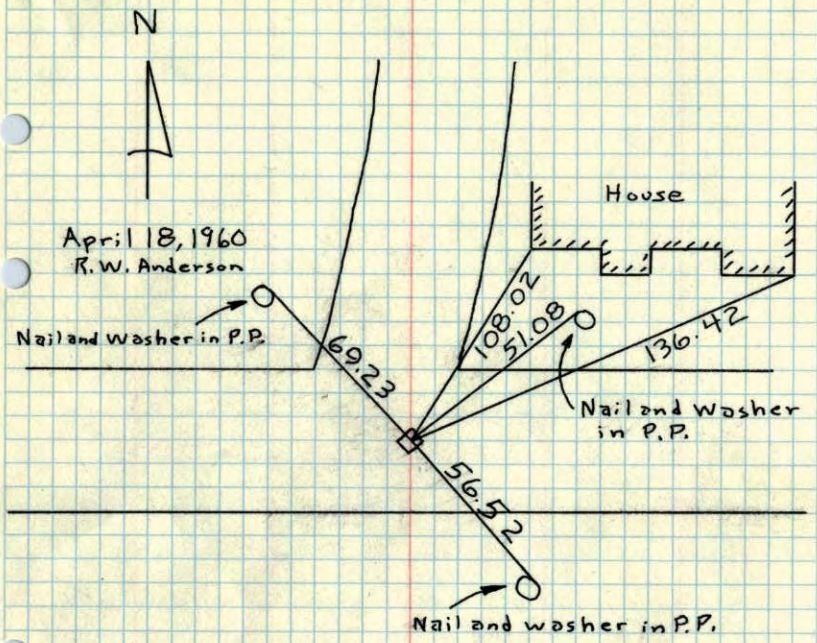

TIES CORRECTED & CAST IRON PLACED OVER TOP

N.E. Corn. Sec. 1, T 33, R 23

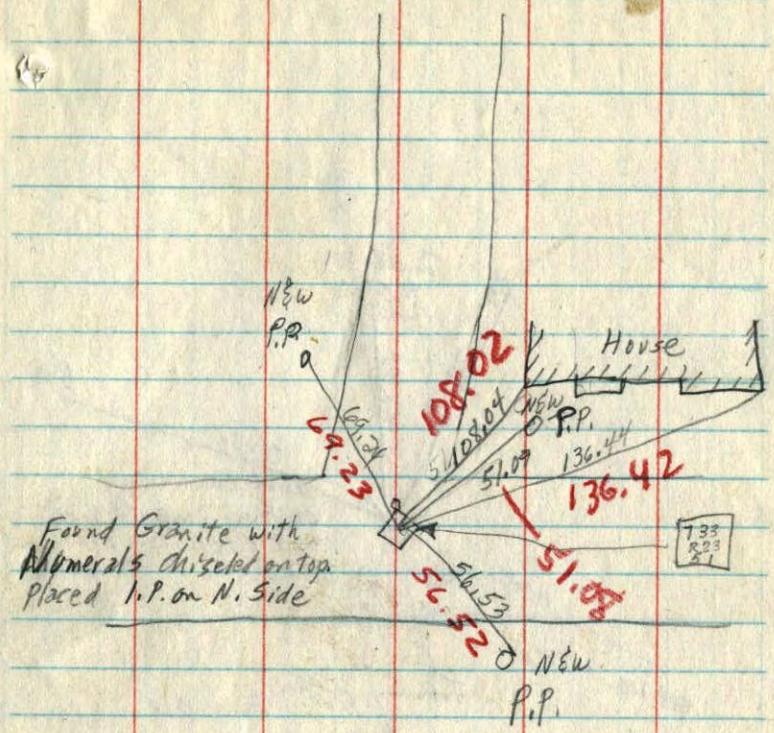

DRAW THESE TIES

April 18, 1960
45°

TIE CHECKED & CORRECTED & CAST IRON PLACED