CERTIFICATE OF LOCATION OF GOVERNMENT CORNER

County of Anoka State of Minnesota

West 1/4 Corner of Sec. 2 Township 33 Range 23

On the 23rd day of December, 1963, the described corner was evidenced by area resurvey

and to perpetuate the location of said corner, at the exact location thereof, a permanent marker was placed consisting of a red and white iron pipe

AND on the 12th day of March, 2003, said permanent marker was found to have been replaced with a 1 1/2" galvanized pipe 3' tall. Anoka County verified position and painted it red and white.

Updated reference ties are as shown below.

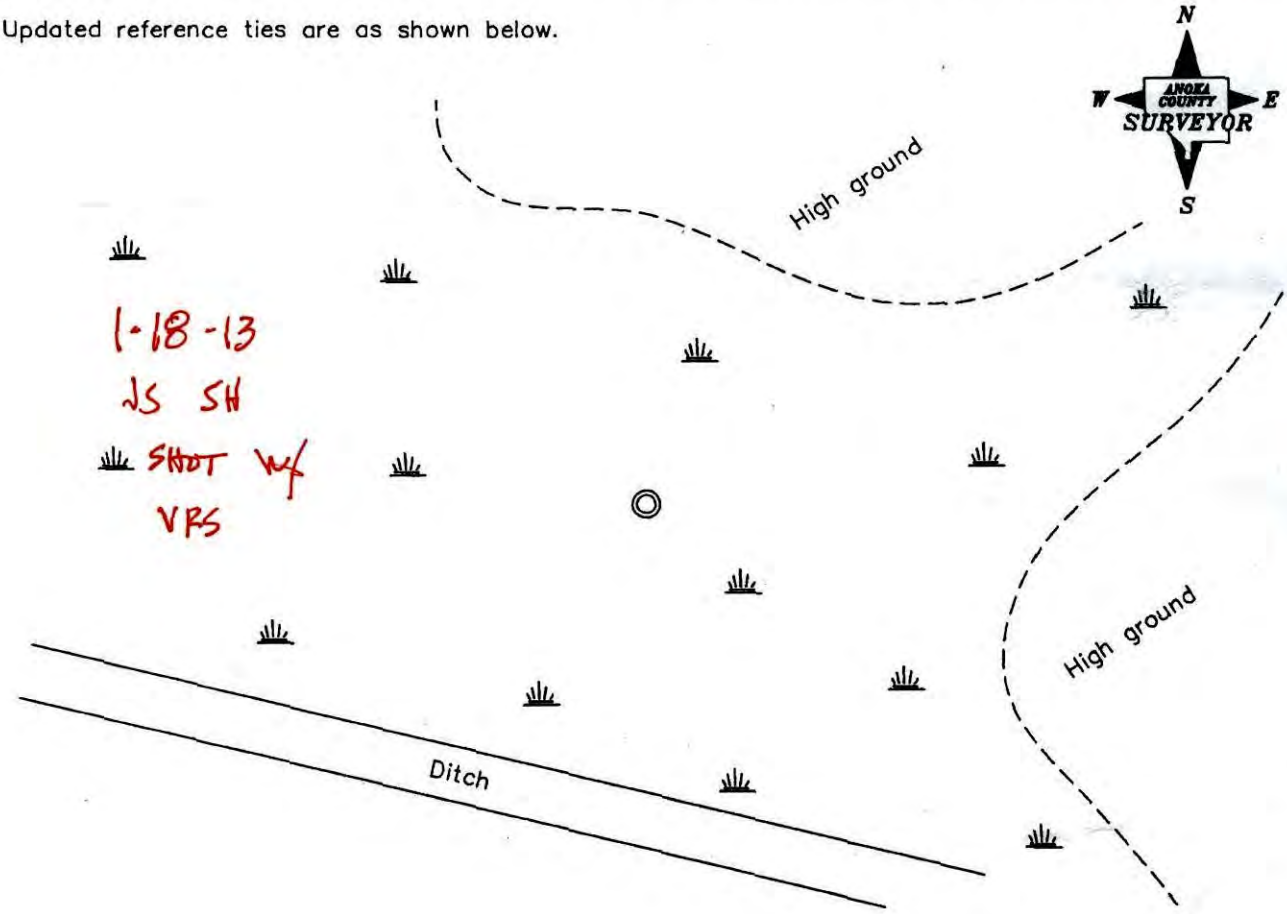

Revised date
3/12/03

N.A.D. 1983 Coordinates (1996 Adjustment)

County Project Coordinates	
Northing	224865.2561
Easting	521232.8260
Date	3/12/03

I hereby certify that this United States public land survey monument record is correct and complete to the best of my knowledge and belief.

Larry D. Hoium Date 3/12/03

Larry D. Hoium, Anoka County Surveyor

Minnesota License Number 18165

3D = 0.05

224865.1916

521232.8001

CERTIFICATE OF LOCATION OF GOVERNMENT CORNER

County of Anoka State of Minnesota

WEST QTR. Corner of Sec. 2 Township 33 Range 23

I hereby certify that on the 23 day of DEC., 1963, I found the described corner which was evidenced by AREA RESURVEY

and I further certify that to perpetuate the location of said corner, I did, at the exact location thereof, place a permanent marker consisting of RED, WHITE I.P.

which reference or witness monuments are located in the manner following:

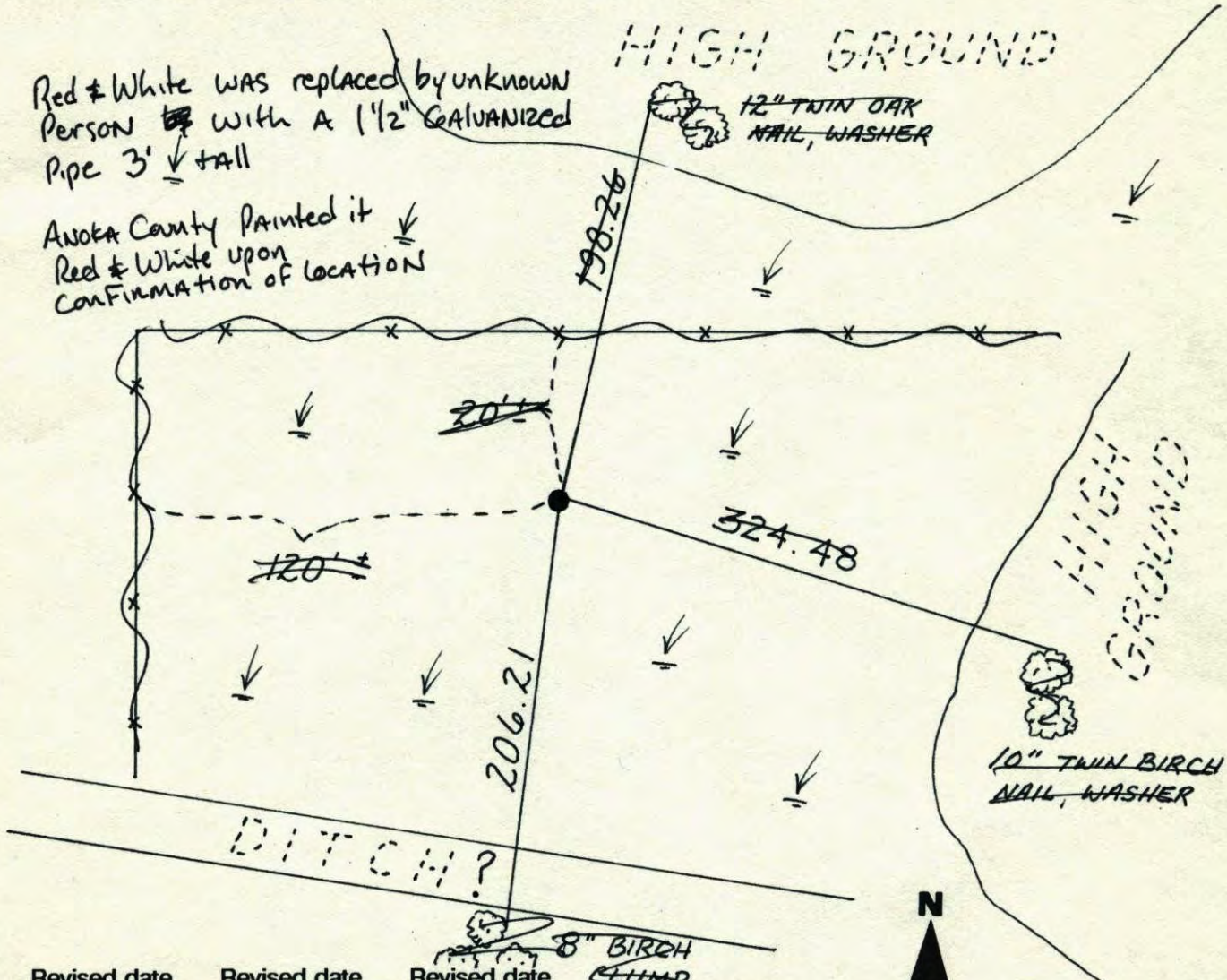

Revised date	Revised date	Revised date
3.12.03		

N
W ANOKA COUNTY SURVEYOR E
S

W 1/4 COR. SEC. 2 - T33 - R23

RETIED RED AND WHITE IRON PIPE SET IN 1963.

IRON PIPE STILL STANDING STRAIGHT UP. 3.5'±.

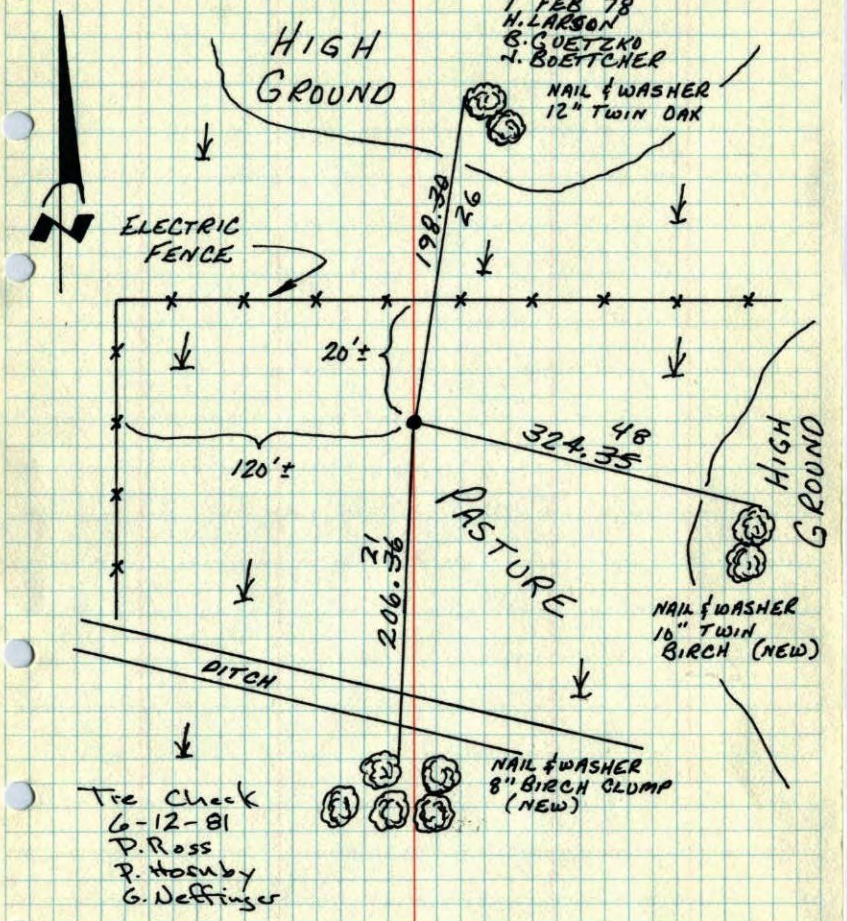

Tie Check
6-12-81
P. Ross
P. Hornby
G. Neffinger

TEMPERATURE CORRECTED AND HORIZONTALLY TAPED MEASUREMENTS

ROLAND W. ANDERSON
COUNTY SURVEYOR
ANOKA COUNTY, MINNESOTA

W 1/4 Cor. Section 2 T33 R23

Retied Red and white iron pipe set in 1963 IP still standing straight up 3.5'±. High Ground

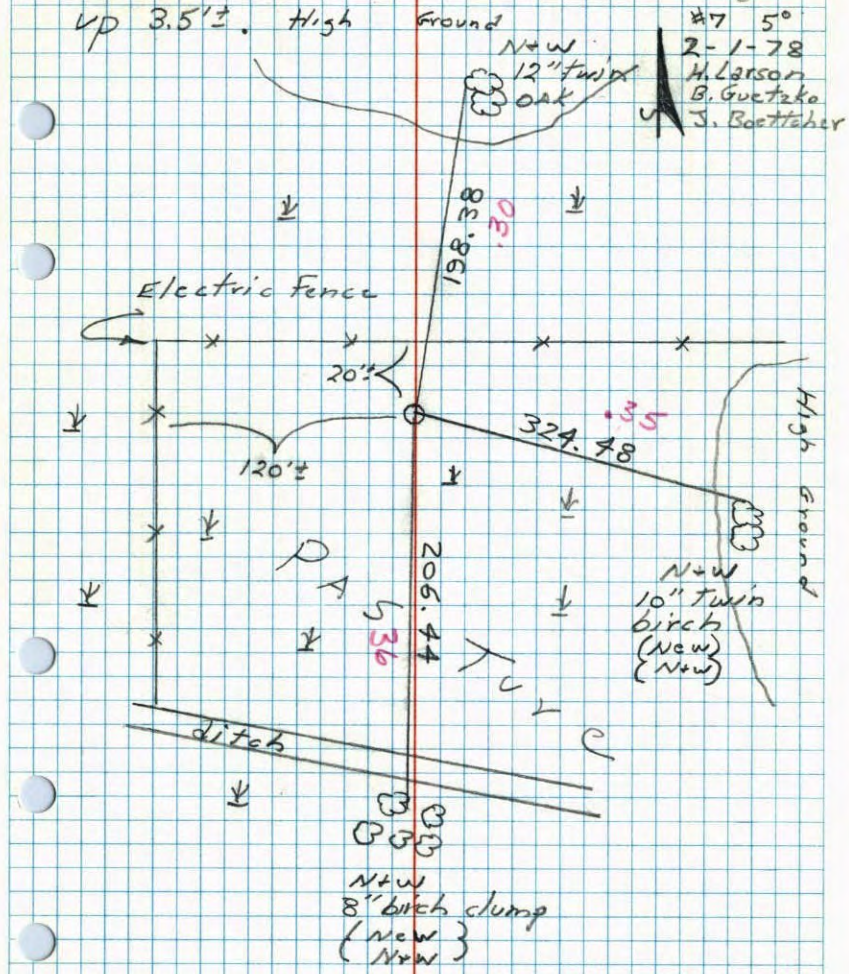

W 1/4 Cor. Sec. 2, T33, R23

Set Red and White Iron Pipe From Resurvey.

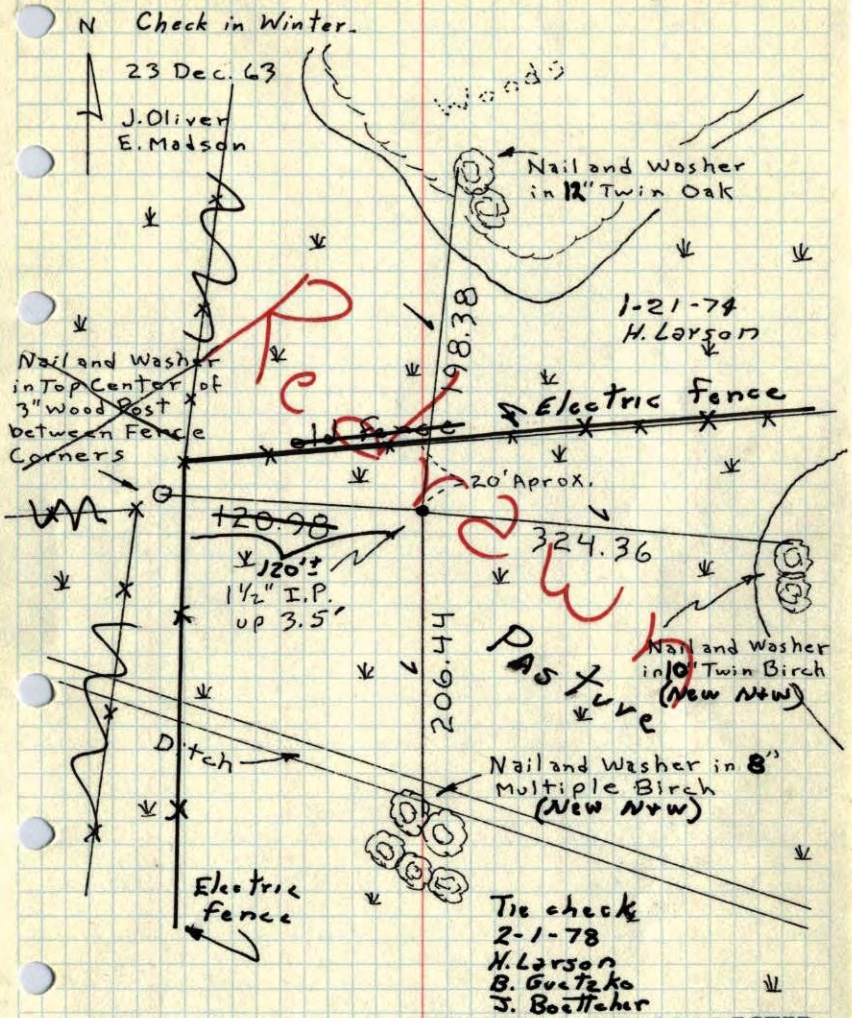

ROLAND W. ANDERSON
COUNTY SURVEYOR
ANOKA COUNTY, MINNESOTA

TEMPERATURE CORRECTED
AND HORIZONTALLY
TAPED MEASUREMENTS

W 1/4 Cor. Sec. 2, T33, R23
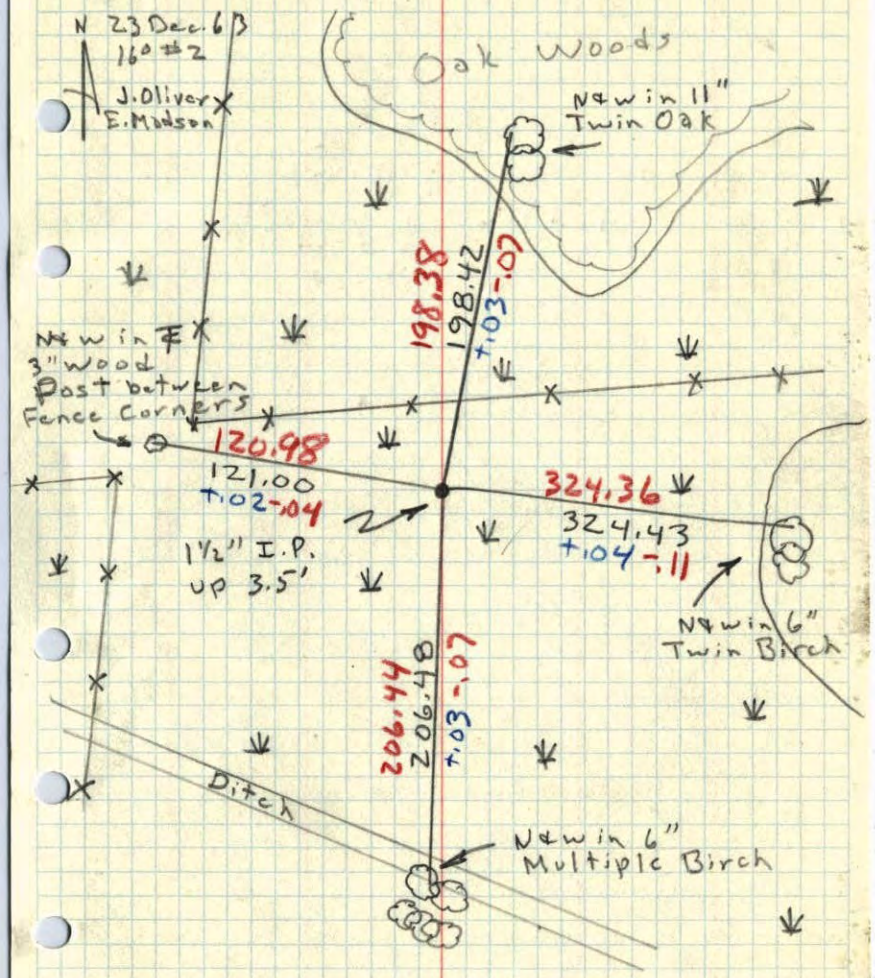
Set Red and white Iron Pipe from Resurvey.