CERTIFICATE OF LOCATION OF GOVERNMENT CORNER

County of Anoka State of Minnesota

Witness Corner of Sec. 3 Township 33 Range 23
(On east line of SE 1/4)

On the 8th day of February, 1984, the described corner was evidenced by area resurvey

and to perpetuate the location of said corner, at the exact location thereof, a permanent marker was placed consisting of a cast iron monument with a sign and post on the north side

AND on the 3rd day of March, 2003, said permanent marker was found and the ties were updated

Updated reference ties are as shown below.

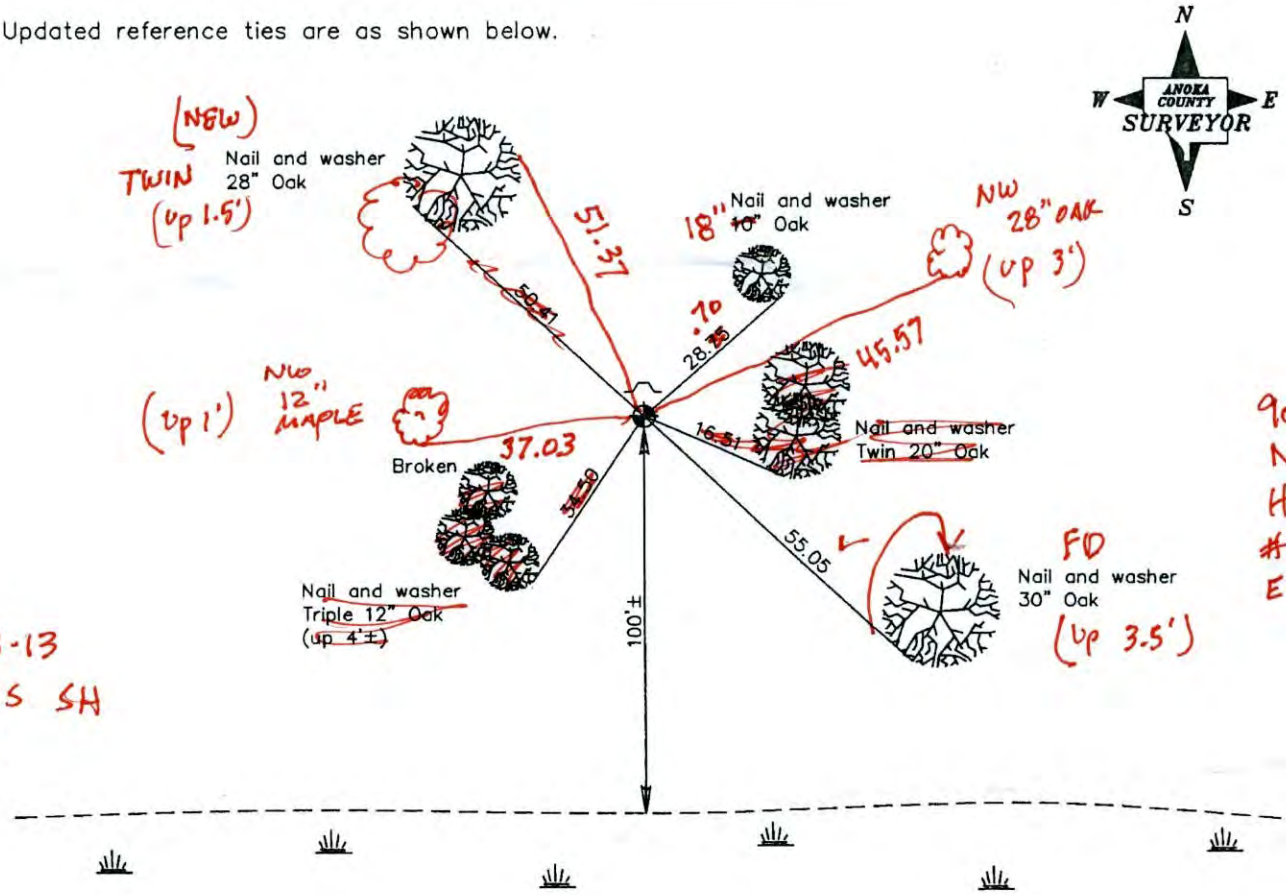

Revised date
2/08/84
3/03/03

N.A.D. 1983 Coordinates
(1996 Adjustment)

County Project Coordinates	
Northing	223492.8741
Easting	521112.6879
Date	3/12/03

I hereby certify that this United States public land survey monument record is correct and complete to the best of my knowledge and belief.

Date 3/03/03

Larry D. Hoium, Anoka County Surveyor

Minnesota License Number 18165

3D Q = 0.08

223492.7565

521112.6899

Page No. 14 A

CERTIFICATE OF LOCATION OF GOVERNMENT CORNER

County of Anoka State of Minnesota

WITNESS Corner of Sec. 3 Township 33 Range 23
EAST LINE OF SE 1/4

I hereby certify that on the 8 day of FEBURARY, 1984, I found the described corner which was evidenced by AREA RESURVEY

and I further certify that to perpetuate the location of said corner, I did, at the exact location thereof, place a permanent marker consisting of CAST IRON MONUMENT
SIGN AND POST ON NORTH SIDE

which reference or witness monuments are located in the manner following:

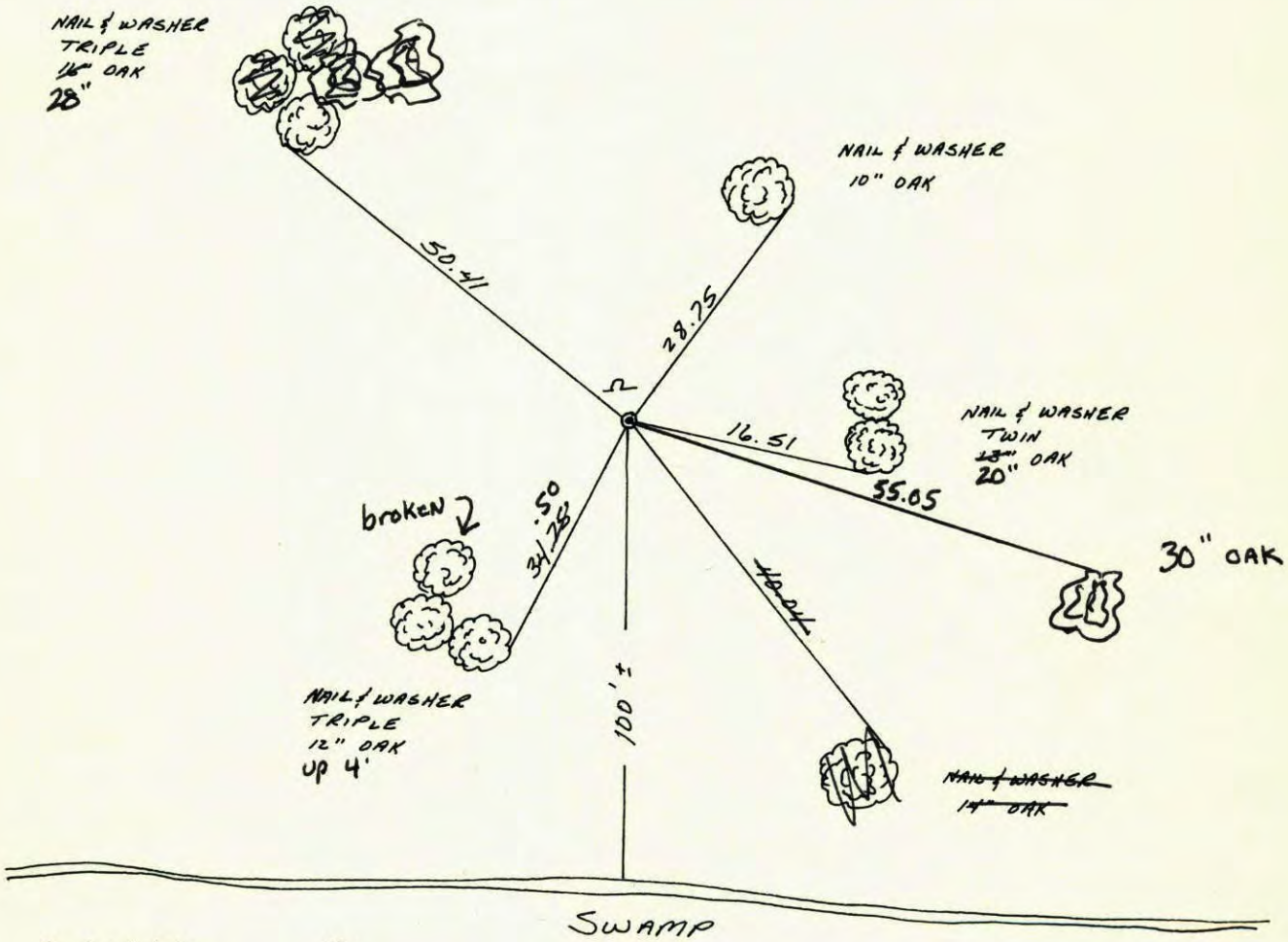

Revised date	By
2-8-84	LARSON
3.3.03	

Minnesota State Plane Coordinates
South Zone

Y _____ X _____

_____ , _____
County Surveyor Date

Registered Land Surveyor No. _____

1/83

WC ON E. LINE OF SE¼ SEC. 3 T33 R23

SET CAST IRON MONUMENT FROM AREA RESURVEY. SIGN AND POST ON NORTH SIDE
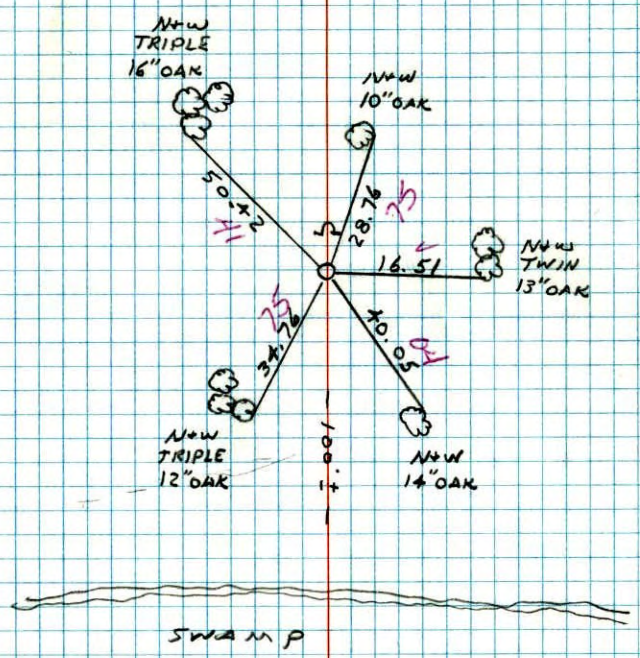
200' 22°
2-8-84
H. LARSON
B. GUETZKO
R. KREUSER