Page No. 17

CERTIFICATE OF LOCATION OF GOVERNMENT CORNER

County of Anoka State of Minnesota

Southeast Corner of Sec. 1 Township 33 Range 23

On the 28th day of March, 1974, the described corner was evidenced by a 1/2" iron pipe

and to perpetuate the location of said corner, at the exact location thereof, a permanent marker was placed consisting of a red and white iron pipe w/ SIGN ATTACK TO 2" I.P w/ U-BOLT

AND on the 3rd day of March, 2003, said permanent marker was found and the ties were updated

Updated reference ties are as shown below.

1-29-13
JS SH.

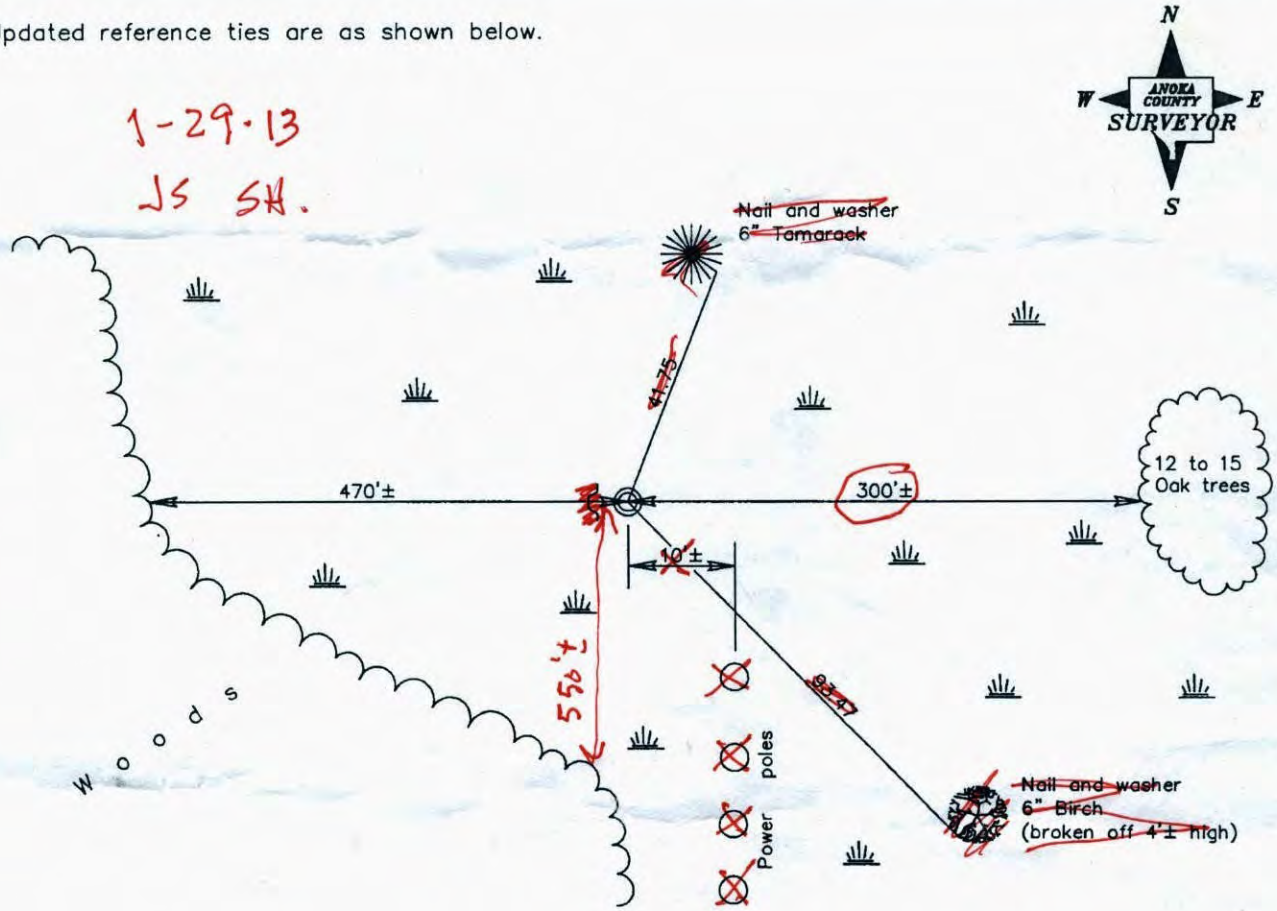

Revised date
1/22/92
3/03/03

N.A.D. 1983 Coordinates (1996 Adjustment)

County Project Coordinates	
Northing	222062.6553
Easting	531529.5903
Date	3/03/03

222062.6518
531529.5603

I hereby certify that this United States public land survey monument record is correct and complete to the best of my knowledge and belief.

Larry D. Hoium Date 3/03/03

Larry D. Hoium, Anoka County Surveyor

Minnesota License Number 18165

3D Q: 0.04

CERTIFICATE OF LOCATION OF GOVERNMENT CORNER

County of Anoka State of Minnesota

SOUTHEAST Corner of Sec. 1 Township 33 Range 23

I hereby certify that on the 28 day of MARCH, 19 74, I found the described corner which was evidenced by 1/2" I. P.

and I further certify that to perpetuate the location of said corner, I did, at the exact location thereof, place a permanent marker consisting of RED, WHITE I. P.

which reference or witness monuments are located in the manner following:

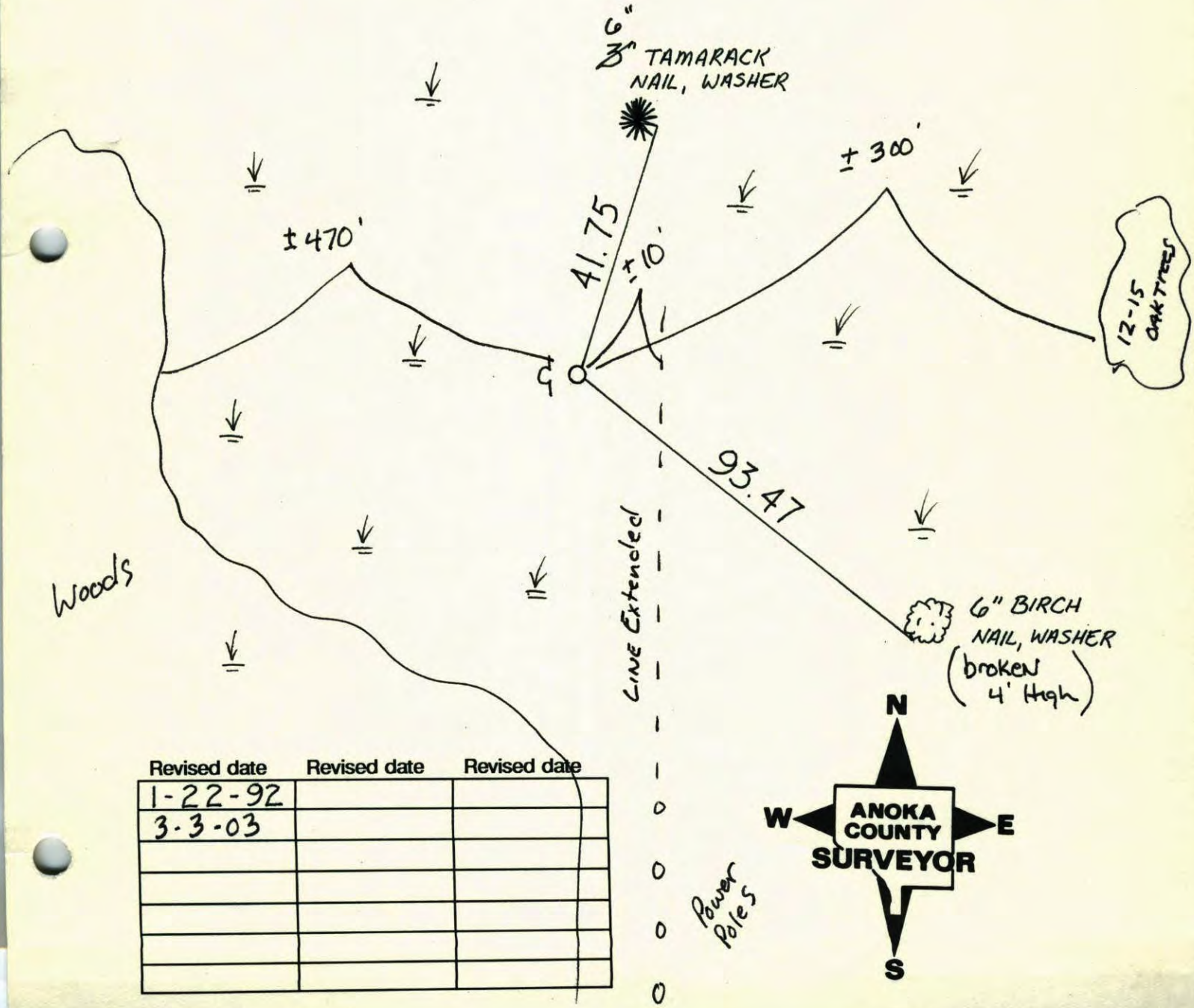

Revised date	Revised date	Revised date
1-22-92		
3-3-03		

SE Cor. Sec. 1 T33 R23

Set ½" iron pipe from area resurvey.

Set Red & White Pipe
Jan 17, 1975
H. Larson
J. Beottcher
R. Guetzko

3-28-74
H. Larson
J. Beottcher
D. Farmer

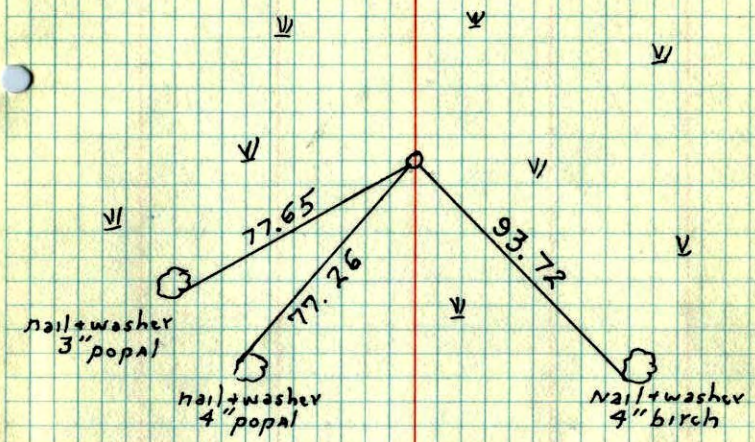

ROLAND W. ANDERSON
COUNTY SURVEYOR
ANOKA COUNTY, MINNESOTA

TEMPERATURE CORRECTED
AND HORIZONTALLY
TAPED MEASUREMENTS

SE Cor. Sec. 1 T33 R23

Set ½" iron pipe from area resurvey.
I.P. up .5'.
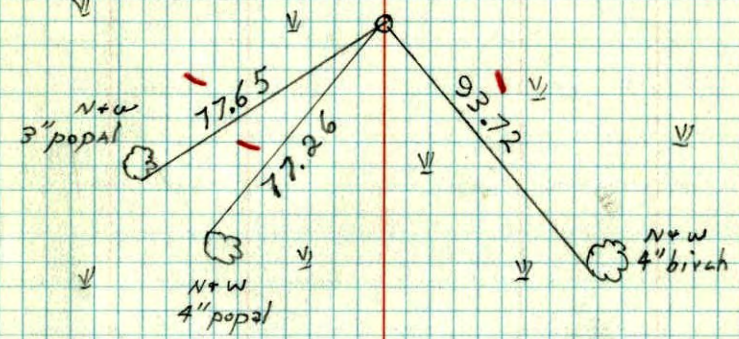
32° 3-28-74
H. Larson
J. Beottcher
D. Farmer