CERTIFICATE OF LOCATION OF GOVERNMENT CORNER

County of Anoka State of Minnesota

South 1/4 Corner of Sec. 1 Township 33 Range 23

On the 26th day of March, 1974, the described corner was evidenced by area resurvey

and to perpetuate the location of said corner, at the exact location thereof, a permanent marker was placed consisting of a cast iron monument with a sign and post on the north side

AND on the ___ day of _____, ____, said permanent marker was _____

Updated reference ties are as shown below.

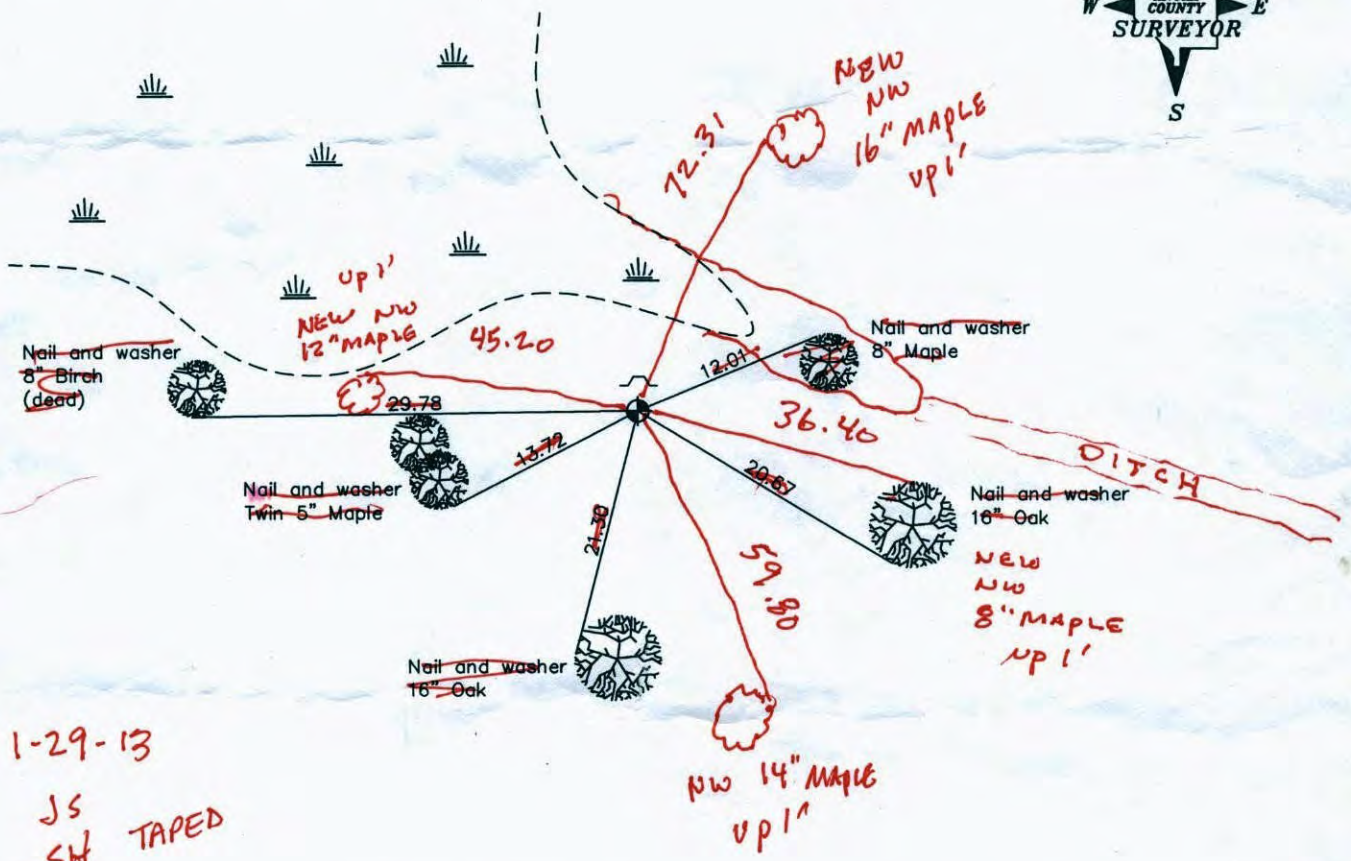

1-29-13
JS
SW TAPED

Revised date
7/03/84
6/09/87
8/27/92

N.A.D. 1983 Coordinates (1996 Adjustment)

County Project Coordinates	
Northing	222106.3129
Easting	528888.2005
Date	3/03/03

222106.3201
528888.1209

I hereby certify that this United States public land survey monument record is correct and complete to the best of my knowledge and belief.

_____ Date _____

_____, Anoka County Surveyor

Minnesota License Number _____

3D Q = 0.07

CERTIFICATE OF LOCATION OF GOVERNMENT CORNER

County of Anoka State of Minnesota

SOUTH 1/4 Corner of Sec. 1 Township 33 Range 23

I hereby certify that on the 26 day of MARCH, 1974, I found the described corner which was evidenced by AREA RESURVEY

and I further certify that to perpetuate the location of said corner, I did, at the exact location thereof, place a permanent marker consisting of CAST IRON MONUMENT SIGN AND POST ON NORTH SIDE

which reference or witness monuments are located in the manner following:

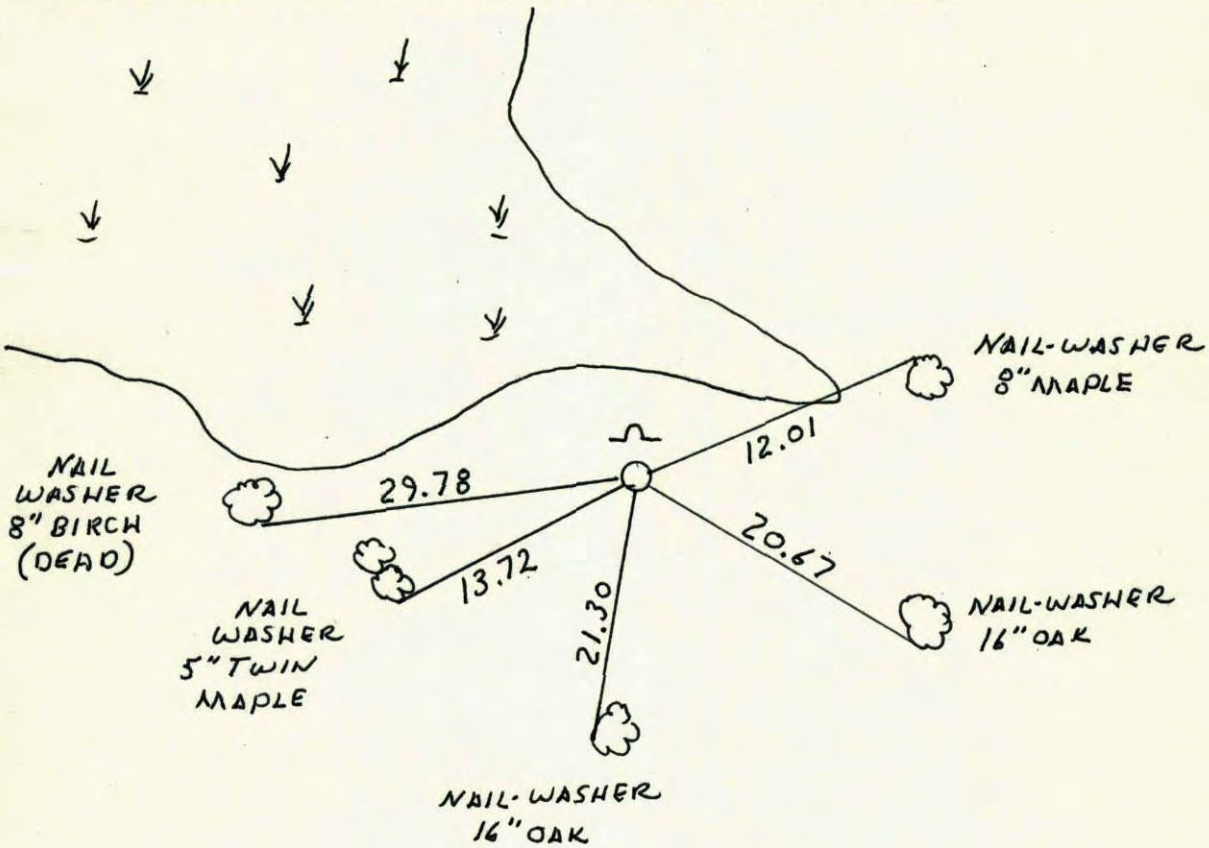

Revised date	Revised date	Revised date
7-23-74		
7-23-77		
7-3-84		
6-9-87		
8-27-92		

N
W ANOKA COUNTY SURVEYOR E
S

S¼ Cor. Sec. 1 T33 R23

Set cast iron monument with steel post + warning on N. side, from area re survey.

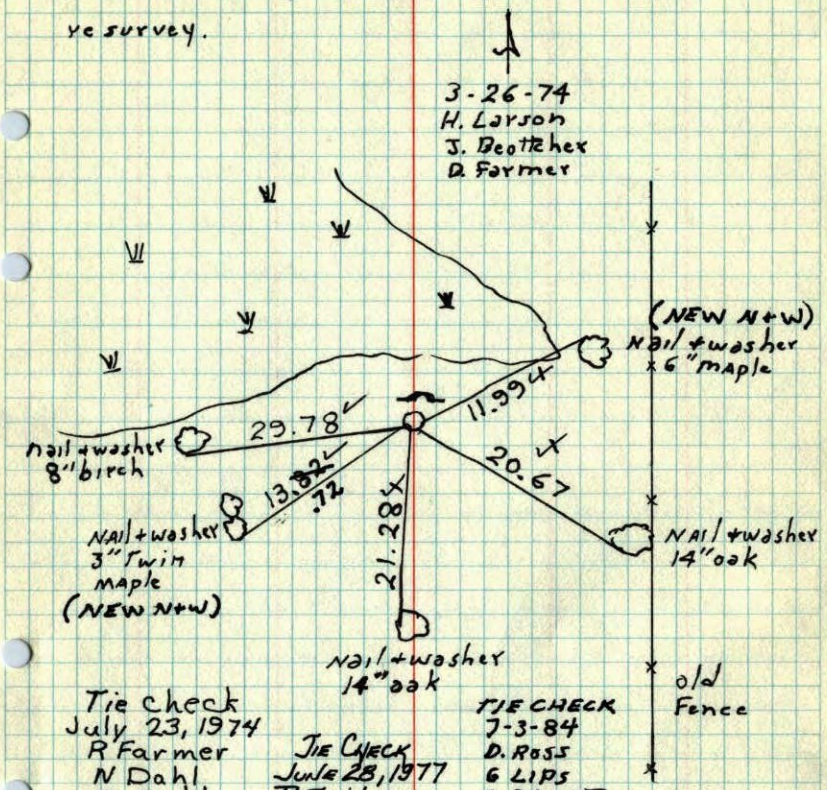

Tie check
July 23, 1974
R Farmer
N Dahl
D Dahl

TIE CHECK
JUNE 28, 1977
R. SANNERUD
S. BRIEN
J. STEPHENS

TIE CHECK
7-3-84
D. ROSS
G LIPS
R. BENNET

ROLAND W. ANDERSON
COUNTY SURVEYOR
ANOKA COUNTY, MINNESOTA

TEMPERATURE CORRECTED
AND HORIZONTALLY
TAPED MEASUREMENTS

S¼ Cor. Sec. 1 T33 R23

Set ~~¾" iron pipe~~ CAST IRON with warning sign from area survey.
l.p. flush
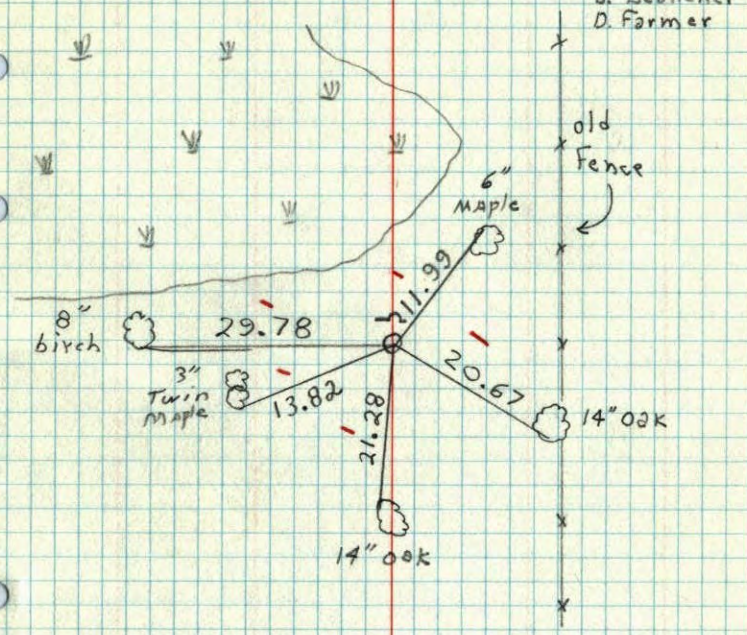
35°
3-26-74
H. Larson
J. Beottcher
D. Farmer