CERTIFICATE OF LOCATION OF GOVERNMENT CORNER

County of Anoka State of Minnesota

Northwest Corner of Sec. 3 Township 33 Range 23

On the 29th day of November, 1963, the described corner was evidenced by a 3/4" iron pipe

and to perpetuate the location of said corner, at the exact location thereof, a permanent marker was placed consisting of a cast iron monument (ON ℄)

AND on the 26th day of March, 2002, said permanent marker was found and the ties were updated

Updated reference ties are as shown below.

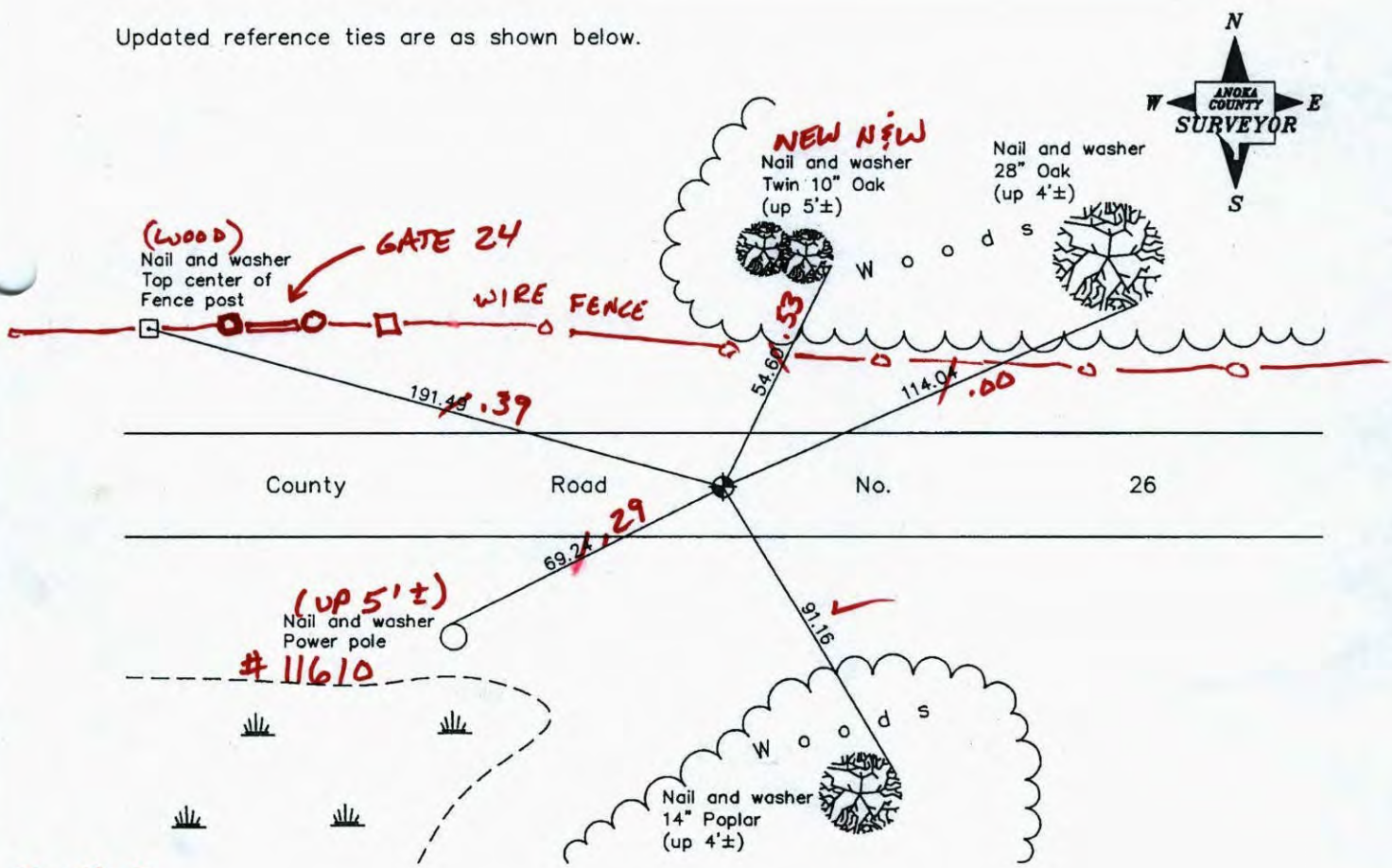

7-24-12
BK-55
T/T-VRS

Revised date
8/04/97
5/25/00
3/26/02

N.A.D. 1983 Coordinates
(1996 Adjustment)

County Project Coordinates	
Northing	227559.4113
Easting	516193.3948
Date	3/26/02

I hereby certify that this United States public land survey monument record is correct and complete to the best of my knowledge and belief.

Larry D. Hoium Date 3/26/02

Larry D. Hoium, Anoka County Surveyor

Minnesota License Number 18165

VRS 3D= 0.05 N= 227559.3876 E= 516193.3166

Page No. 7

CERTIFICATE OF LOCATION OF GOVERNMENT CORNER

County of Anoka *State of Minnesota*

NORTHWEST Corner of Sec. 3 Township 33 Range 23

I hereby certify that on the 29 *day of* NOVEMBER, 1963, *I found the described corner which was evidenced by* 3/4" IRON PIPE

and I further certify that to perpetuate the location of said corner, I did, at the exact location thereof, place a permanent marker consisting of CAST IRON MONUMENT

which reference or witness monuments are located in the manner following:

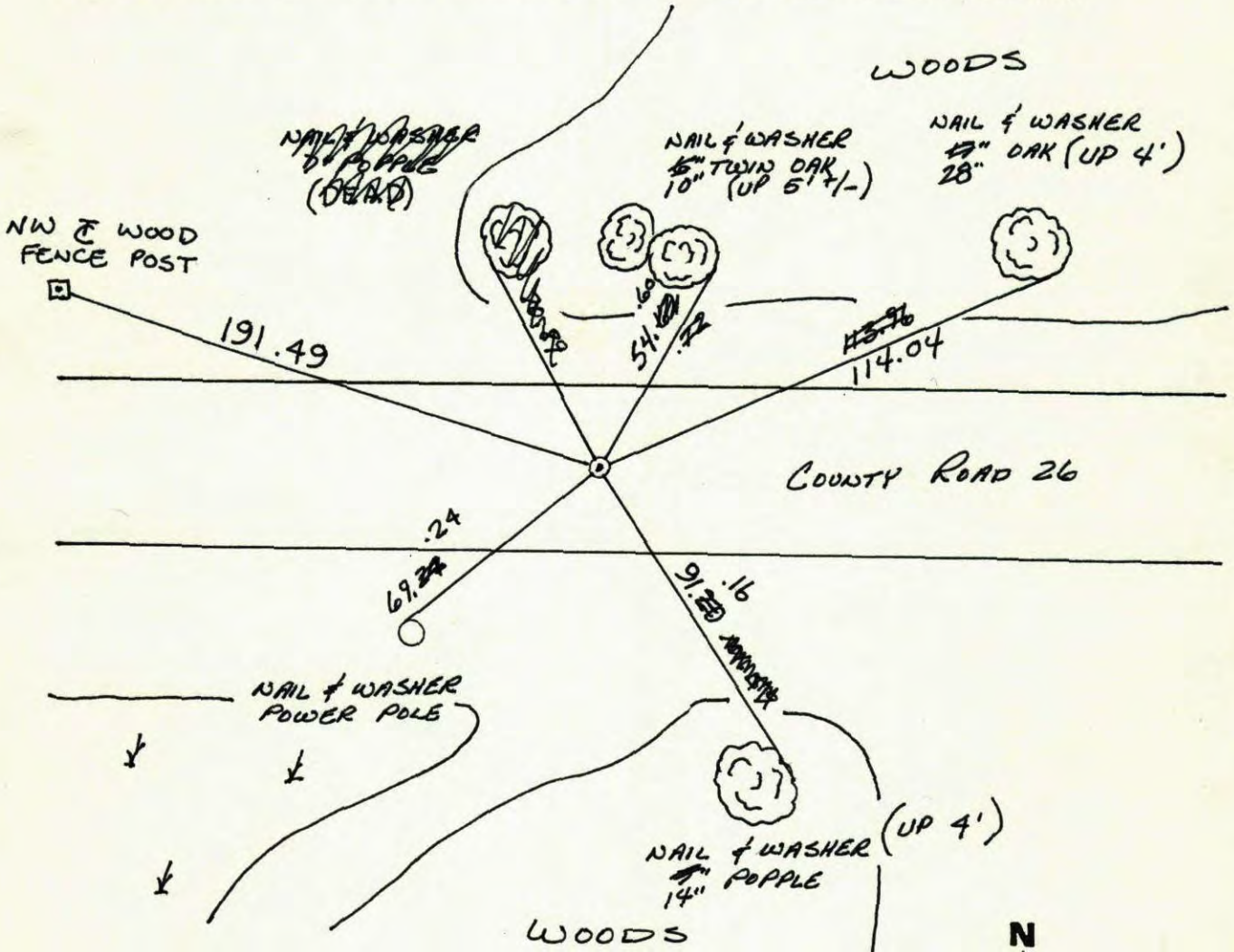

Revised date	Revised date	Revised date
6-17-70	8-4-97	
7-22-74	5-25-00	
6-27-77	3-26-02	
6-8-81		
6-12-84		
8-18-86		
7-31-92		



?

N.W. Cor. Sec. 3-33-23

~~Found 3/4" Iron Pipe down 0.1'~~

Set Cast Iron Monument Flush.

July 18, 1967
D. Potter
D. Powell

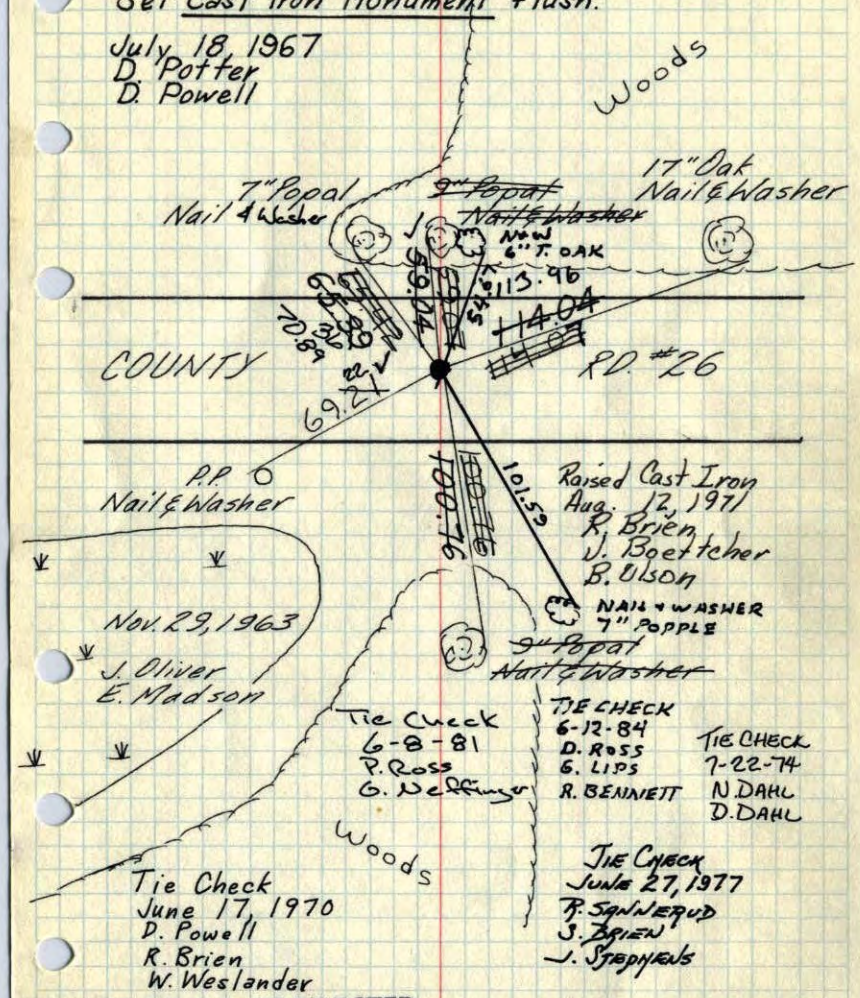

TEMPERATURE CORRECTED AND HORIZONTALLY TAPED MEASUREMENTS

ROLAND W. ANDERSON
COUNTY SURVEYOR
ANOKA COUNTY, MINNESOTA

?

N.W. Cor. Sec. 3-33-23

~~Found 3/4" Iron Pipe down 0.1'~~

Set Cast Iron Monument Flush.

July 18, 1967
D. Potter
D. Powell

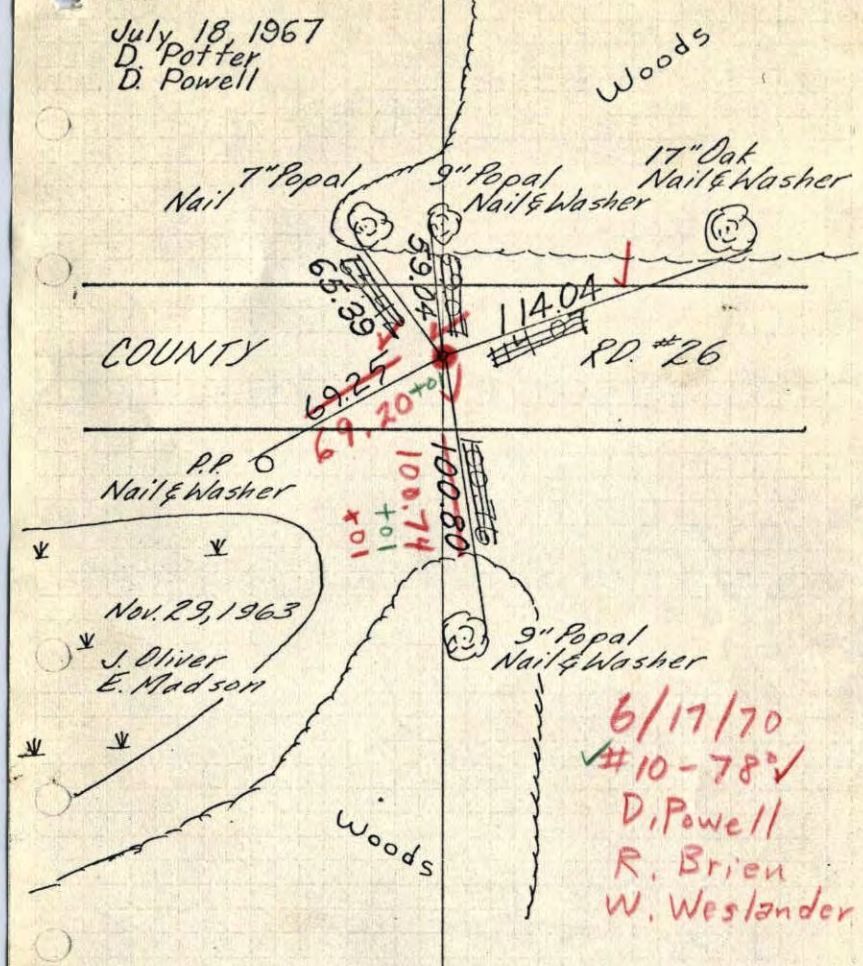

TEMPERATURE CORRECTED AND HORIZONTALLY TAPED MEASUREMENTS

ROLAND W. ANDERSON
COUNTY SURVEYOR
ANOKA COUNTY, MINNESOTA

X

7

N.W. Cor. Sec. 3-33-23

~~Found 3/4" Iron Pipe down 0.1'~~

SET CAST IRON FLUSH

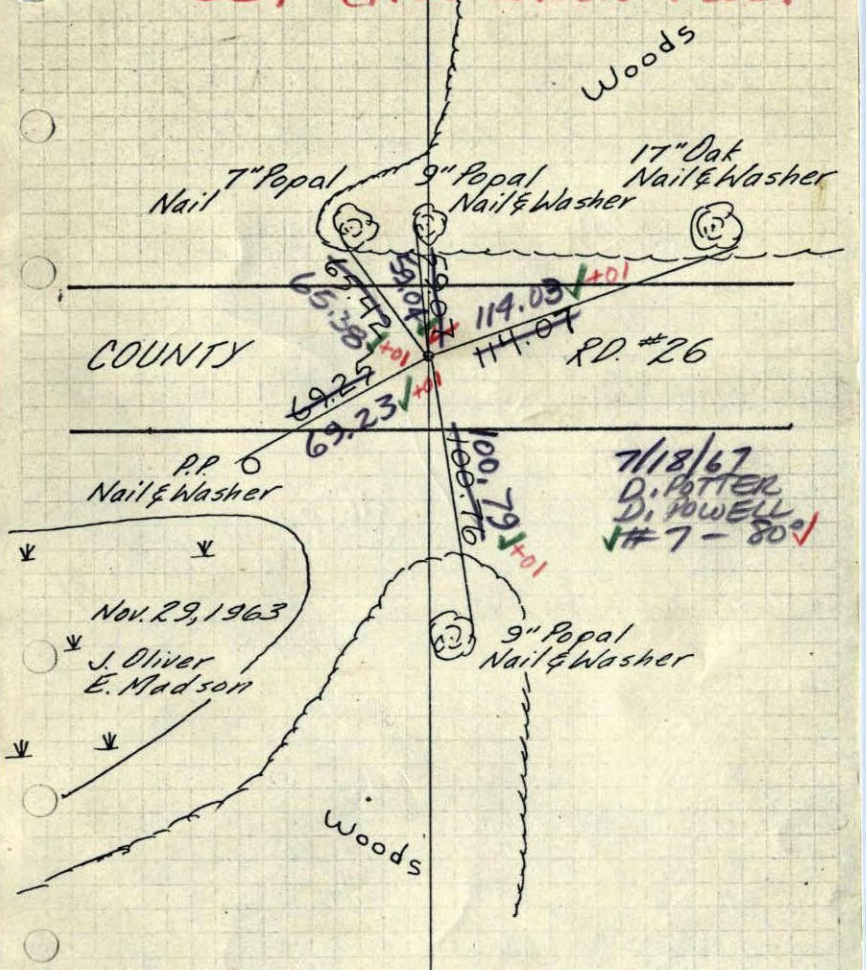

TEMPERATURE CORRECTED AND HORIZONTALLY TAPED MEASUREMENTS

ROLAND W. ANDERSON
COUNTY SURVEYOR
ANOKA COUNTY, MINNESOTA

NW Cor. Sec. 3, T33, R23
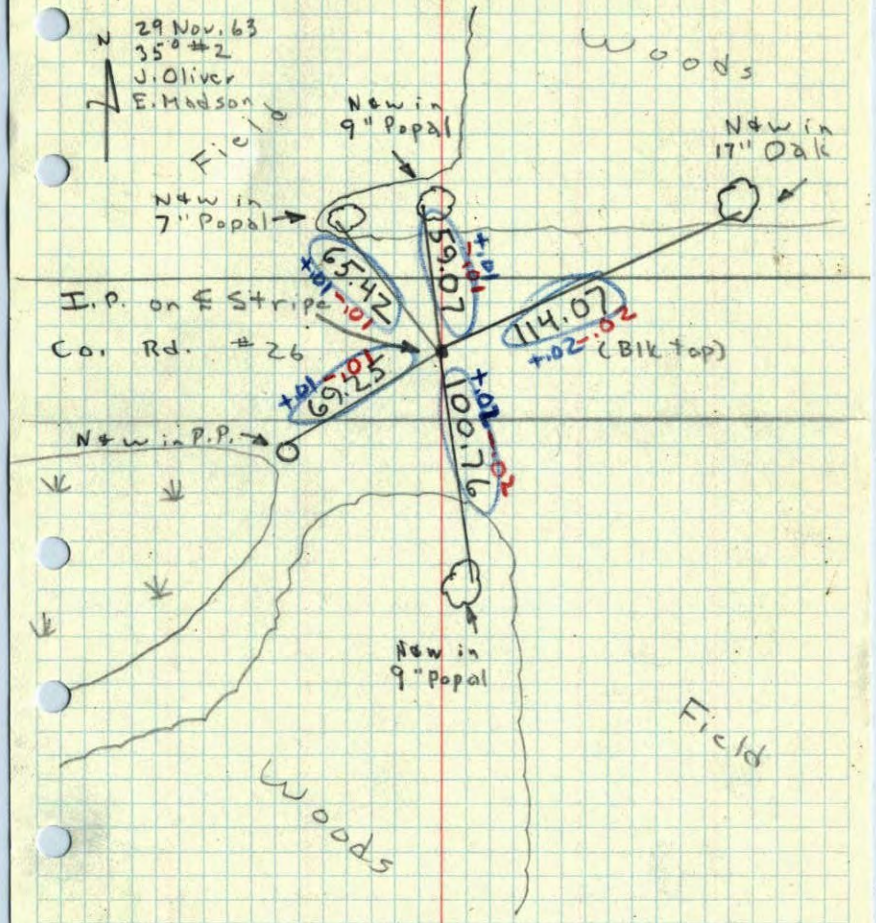
Found 3/4" I.P. Set by Ray Prasch & Jerry Coyne by Doubling distance and line from Conc. Mon. at No 1/4 Cor. Sec. 4 to found No. 1/16 Cor. of NE 1/4 of Sec. 4. I.P. down 0.1'.