45

WC's To N1/4 Sec 18-T33-R23

Cast iron monument -
Road is Paved

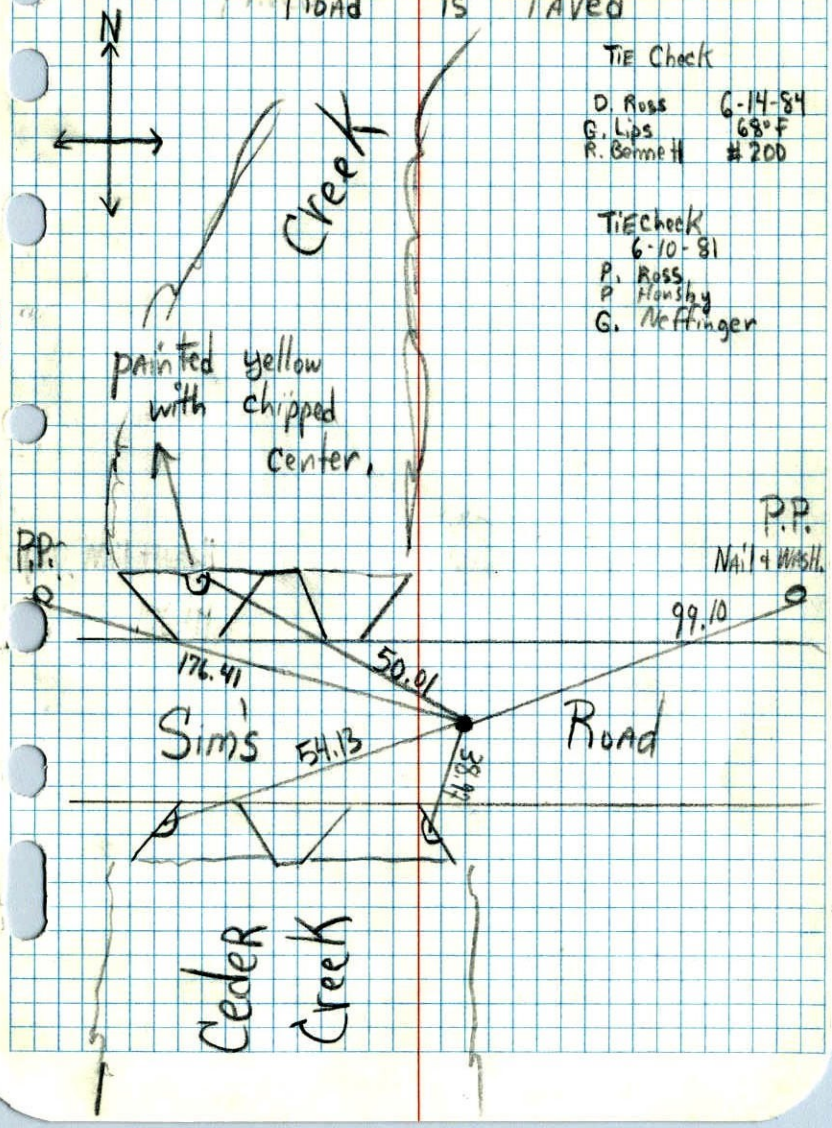

Tie Check
D. Ross 6-14-84
G. Lips 68°F
R. Bennett #200

Tie Check
6-10-81
P. Ross
P. Hornby
G. Neffinger

45

WC's To N1/4 Sec 18-T33-R23

Set Cast Iron Monuments From Area Resurvey. CI Down .5'±. CI's On Line Between NW & NE Cor's.

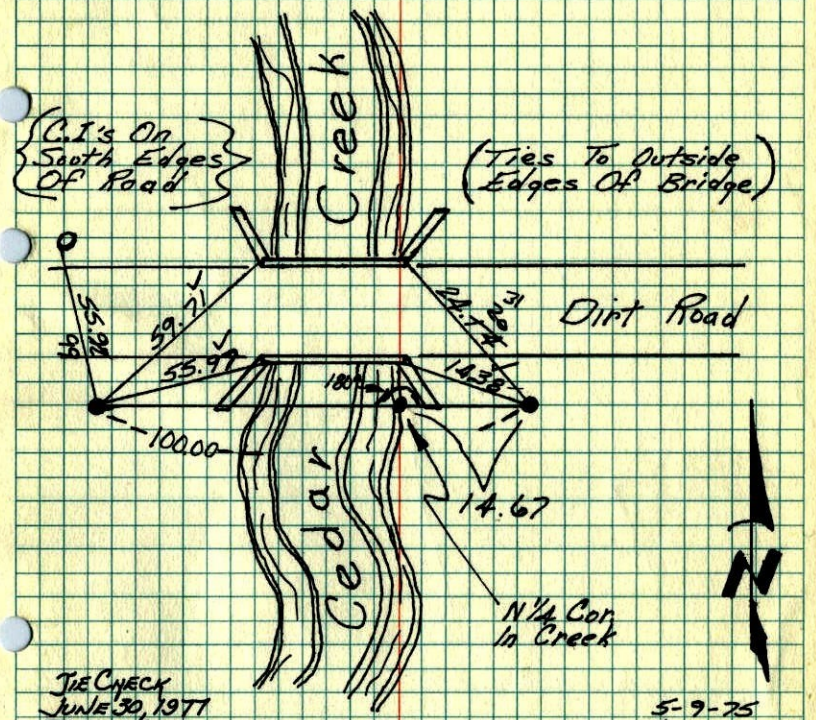

Tie Check
June 30, 1977
R. Sannerud
S. Brien
J. Stephens

TRANSIT TIED
12-17-79
H.L.

5-9-75
H. Larson
R. Guetzko
J. Beattcher

Tie Check
6-10-81
P. Ross
P. Hornby
G. Neffinger

SEE LARGE TIE

TEMP[illegible]E CORRECTED
AN[illegible] HORIZONTALLY
TAPED MEASUREMENTS

ROLAND W. ANDERSON
COUNTY SURVEYOR
ANOKA COUNTY, MINNESOTA

W.C.'s to N¼ Sec. 18 T33 R23

Set cast iron monuments From area resurvey. C.I. down .5'±

C.I.'s on Line between NW + NE. cor's.
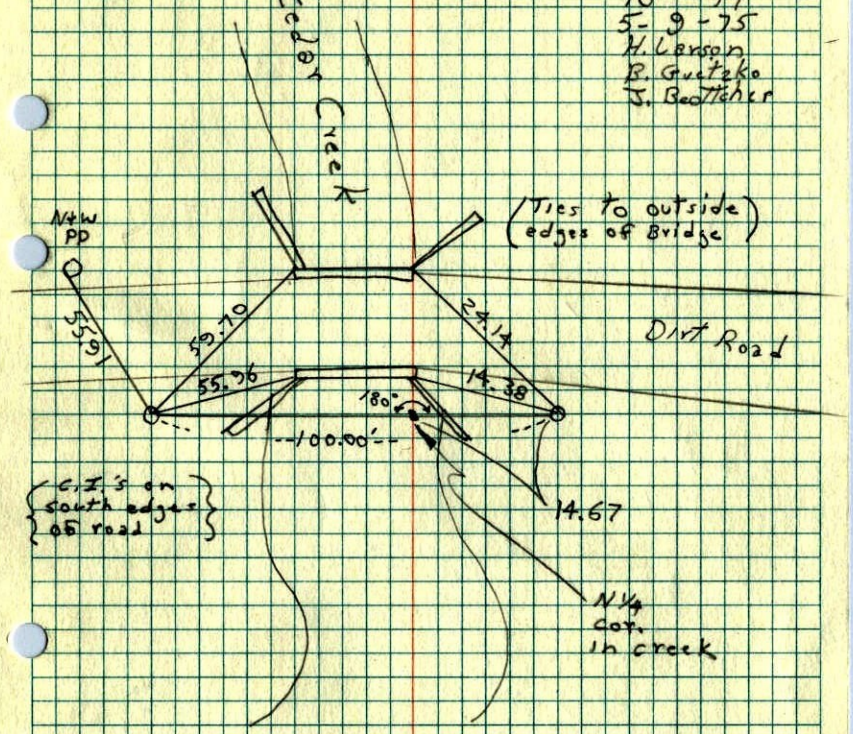
70° #14
5-9-75
H. Larson
R. Guetzko
J. Beottcher