CERTIFICATE OF LOCATION OF GOVERNMENT CORNER

County of Anoka State of Minnesota

Northwest Corner of Sec. 2 Township 30 Range 24

On the 20th day of August, 1969, the described corner was evidenced by area resurvey

and to perpetuate the location of said corner, at the exact location thereof, a permanent marker was placed consisting of a cast iron monument

AND on the 21st day of October, 2010, said permanent marker was replaced with a new cast iron monument after construction and the ties were updated

Updated reference ties are as shown below.

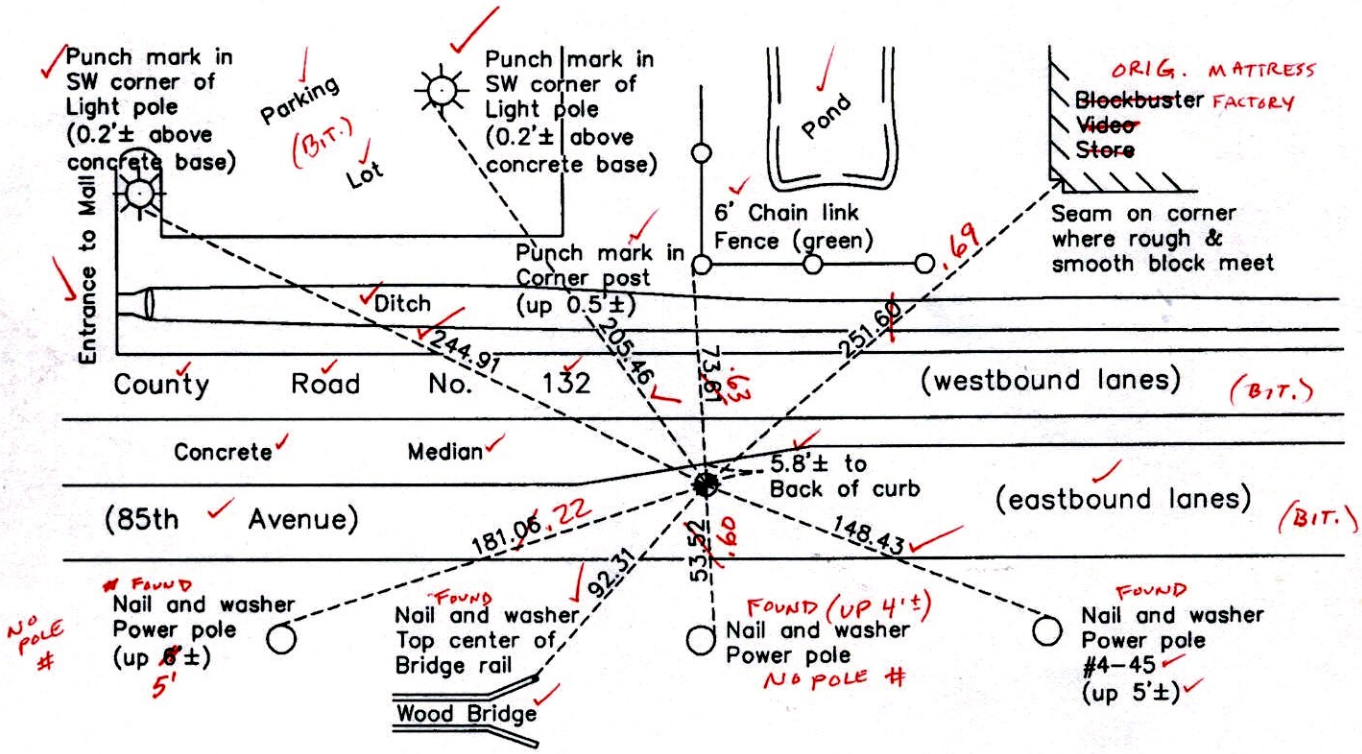

11-20-14
BK-55
TOTAL STA.

N
W ANOKA COUNTY SURVEYOR E
S

VRS

Revision Date
12/16/10

N.A.D. 1983 Coordinates
(1996 Adjustment)

County Project Coordinates	
Northing	132549.8975
Easting	499446.2809
Date	7/01/04

I hereby certify that this United States public land survey monument record is correct and complete to the best of my knowledge and belief.

Larry D. Hoium Date 12/16/10

Larry D. Hoium, Anoka County Surveyor

Minnesota License Number 18165

3DQ=0.05 N=132549.8547 E=499446.2713

CERTIFICATE OF LOCATION OF GOVERNMENT CORNER

County of Anoka State of Minnesota

Northwest Corner of Sec. 2 Township 30 Range 24

On the 20th day of August, 1969, the described corner was evidenced by area resurvey

and to perpetuate the location of said corner, at the exact location thereof, a permanent marker was placed consisting of a cast iron monument

AND on the 21st day of October, 2010, said permanent marker was replaced with a new cast iron monument after construction and the ties were updated

Updated reference ties are as shown below.

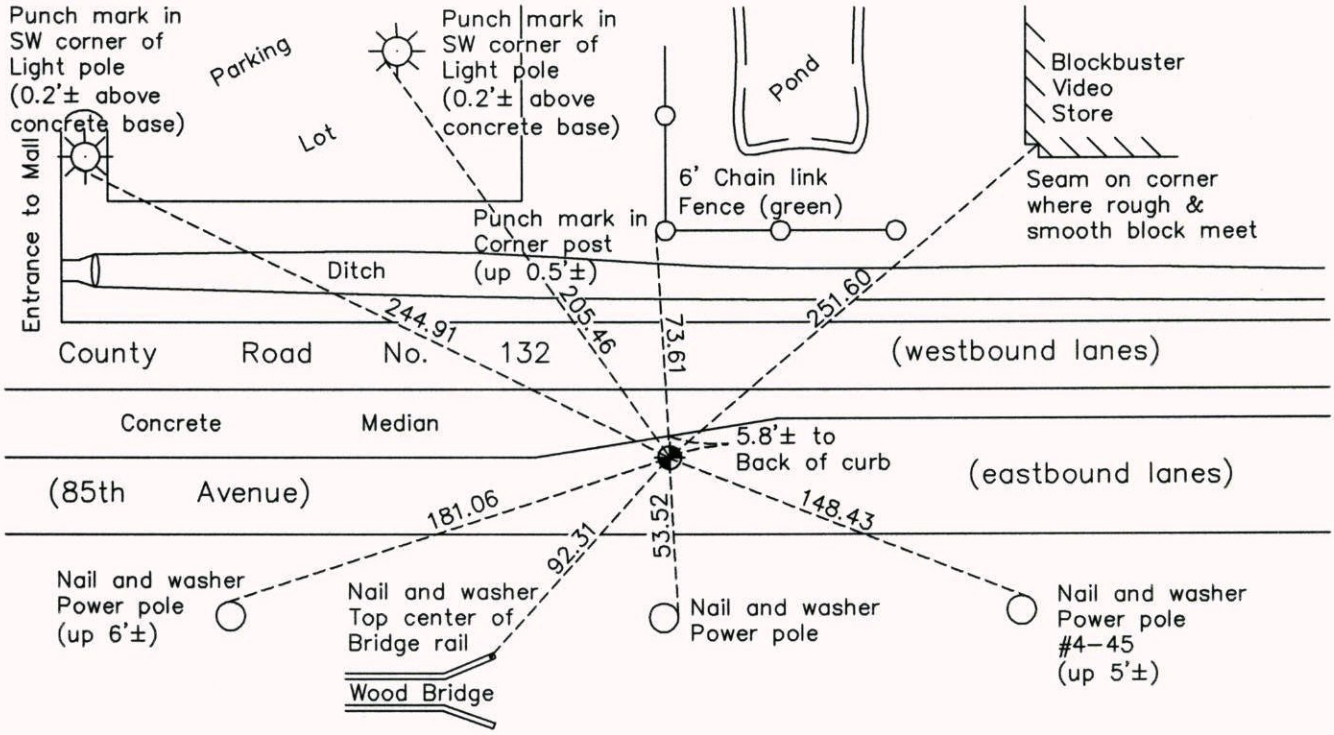

N
W ANOKA COUNTY SURVEYOR E
S

Revision Date
12/16/10

N.A.D. 1983 Coordinates
(1996 Adjustment)

County Project Coordinates	
Northing	132549.8975
Easting	499446.2809
Date	7/01/04

I hereby certify that this United States public land survey monument record is correct and complete to the best of my knowledge and belief.

Larry D. Hoium Date 12/16/10

Larry D. Hoium, Anoka County Surveyor

Minnesota License Number 18165

CERTIFICATE OF LOCATION OF GOVERNMENT CORNER

County of Anoka State of Minnesota

Northwest Corner of Sec. 2 Township 30 Range 24

On the 20th day of August, 1969, the described corner was evidenced by area resurvey

and to perpetuate the location of said corner, at the exact location thereof, a permanent marker was placed consisting of a cast iron monument

AND on the 15th day of August, 2008, said permanent marker was found and the ties were updated

JS SS
10-5-10
RESET P.K + RETIED

Updated reference ties are as shown below.

pk. DIST'S IN BLACK

10/12/10
BK-SH
STATIC PK

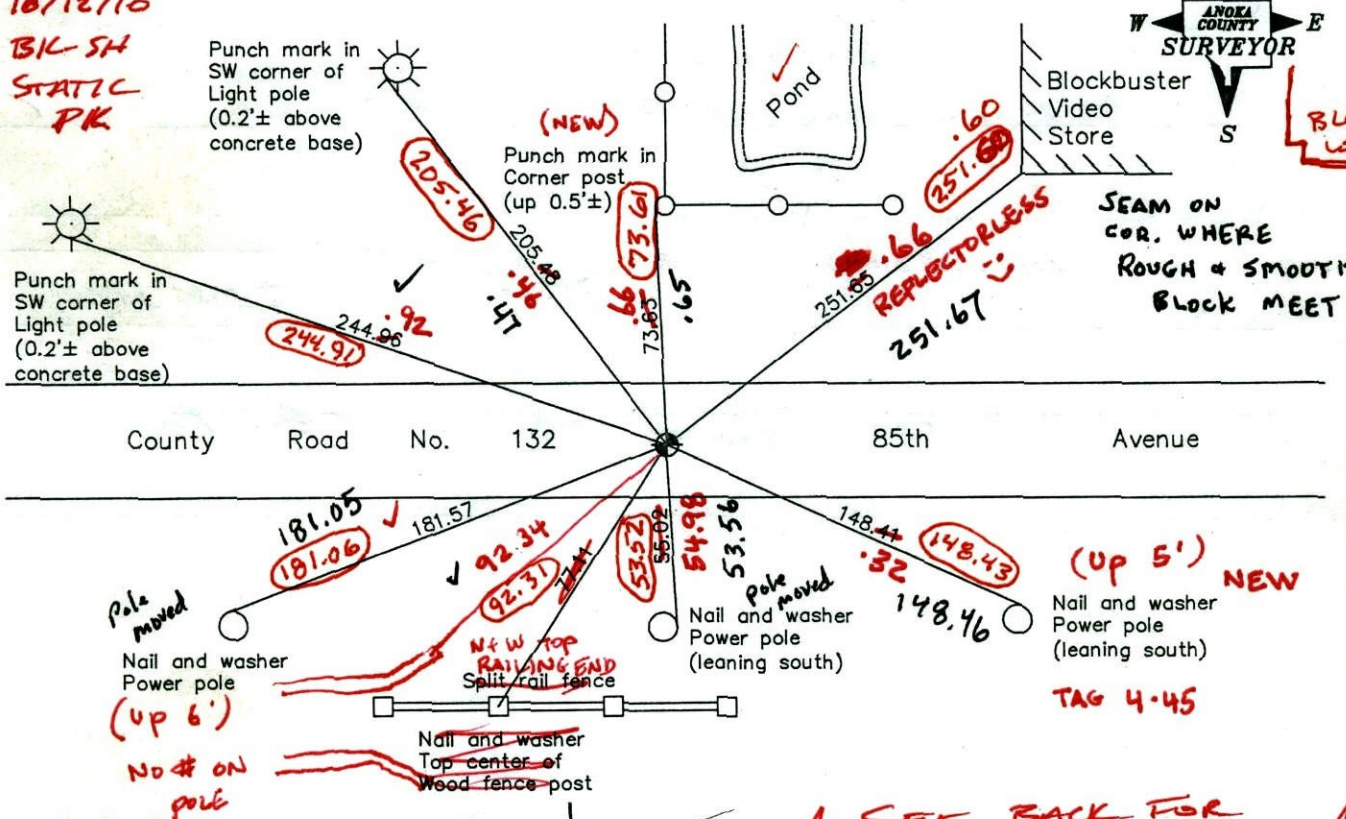

10/21/10
BK-SH
SET CIM
CIRCLED DISTANCES
RETIED

SEE BACK FOR UPDATED DRAWING OF INTERSECTION.
SPH

Revised date
6/27/89
7/29/94
8/15/08

N.A.D. 1983 Coordinates (1996 Adjustment)

County Project Coordinates	
Northing	132549.8975
Easting	499446.2809
Date	7/01/04

I hereby certify that this United States public land survey monument record is correct and complete to the best of my knowledge and belief.

Larry D. Hoium Date 11/06/08

Larry D. Hoium, Anoka County Surveyor

Minnesota License Number 18165

DONE 12/16/10 LA

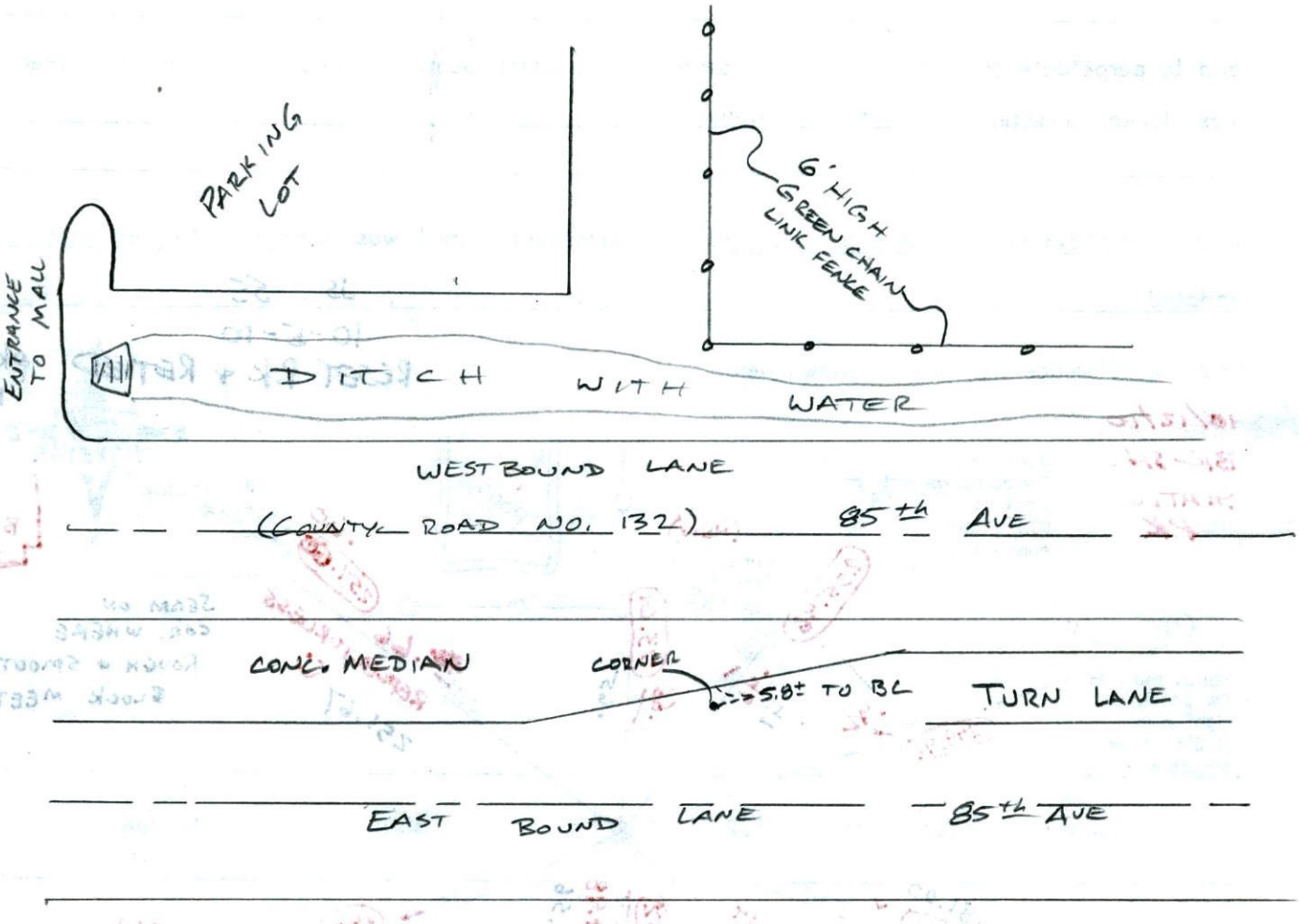
PARKING LOT
6' HIGH GREEN CHAIN LINK FENCE
ENTRANCE TO MALL
DITCH WITH WATER
WESTBOUND LANE
(COUNTY ROAD NO. 132) 85th AVE
CONC. MEDIAN
CORNER
5.8± TO BL
TURN LANE
EAST BOUND LANE
85th AVE

CERTIFICATE OF LOCATION OF GOVERNMENT CORNER

County of Anoka State of Minnesota

NORTHWEST Corner of Sec. 2 Township 30 Range 24

I hereby certify that on the 20 day of AUG., 1969, I found the described corner which was evidenced by AREA RESURVEY

and I further certify that to perpetuate the location of said corner, I did, at the exact location thereof, place a permanent marker consisting of CAST IRON MON'T.

which reference or witness monuments are located in the manner following:

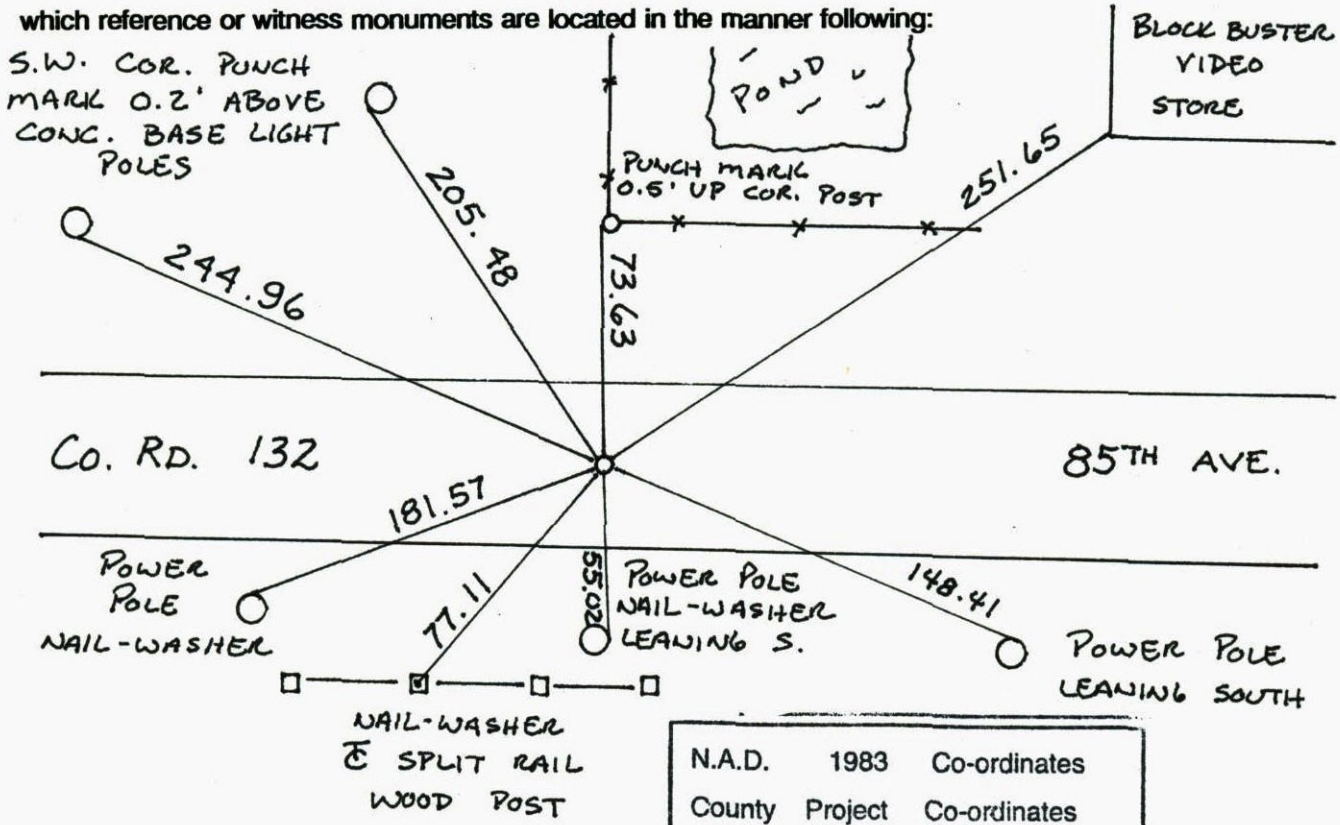

N.A.D. 1983 Co-ordinates

County Project Co-ordinates

Northing 132549.8975

Easting 499446.2809

State Plane Co-ordinates

Y

X

Date 7/01/04

I hereby certify that this United States public land survey monument record is correct and complete to the best of my knowledge and belief.

Larry D. Holum Date 11/6/08

LARRY D. HOLUM, Anoka County Surveyor

Minnesota License Number 18165

Revised date	Revised date	Revised date
6·24·86		
6·27·89		
7·29·94		
8·15·08		

N W E S

ANOKA COUNTY SURVEYOR

CERTIFICATE OF LOCATION OF GOVERNMENT CORNER

County of Anoka State of Minnesota

NORTHWEST Corner of Sec. 2 Township 30 Range 24

I hereby certify that on the 20 day of AUGUST, 1969, I found the described corner which was evidenced by AREA RESURVEY

and I further certify that to perpetuate the location of said corner, I did, at the exact location thereof, place a permanent marker consisting of CAST IRON MONUMENT

which reference or witness monuments are located in the manner following:

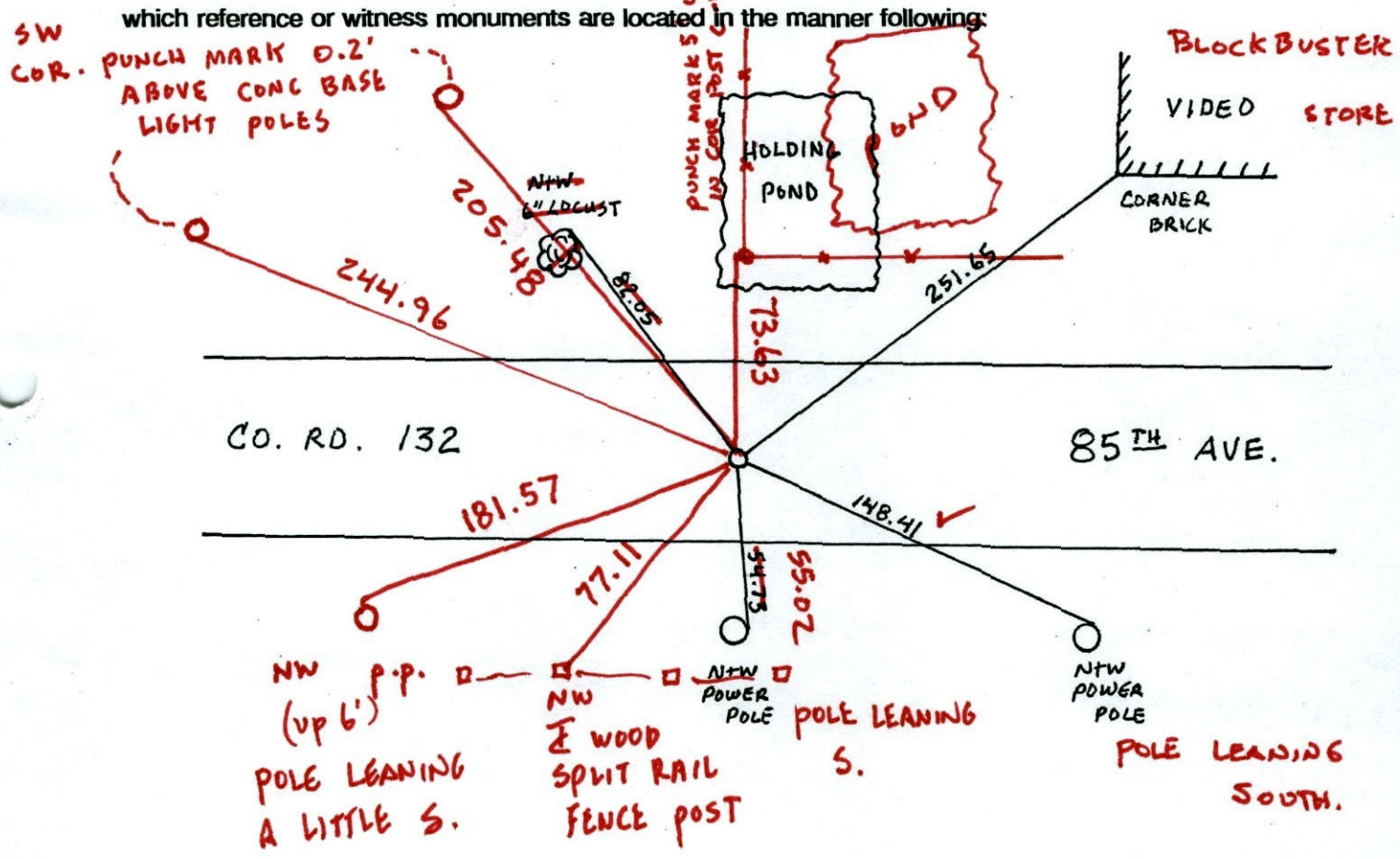

Revised date	Revised date	Revised date
6-24-86		
6-27-89		
7-29-94		
8-15-08	JS. AND S.S.	



NW COR. SECTION 2 T30 R24

RETIED CAST IRON MONUMENT
C.L. 1'± NORTH OF ℄

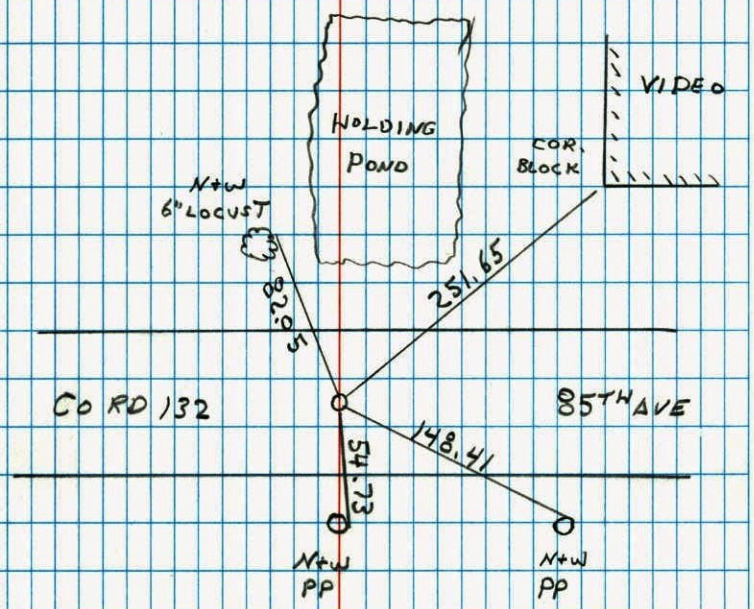

7-29-94
W. LARSON
M. STEWART

NO. 446
NATIONAL PRINTPAST

NORTHWEST CORNER SEC 2 T30 R24

RETIED CAST IRON MONUMENT

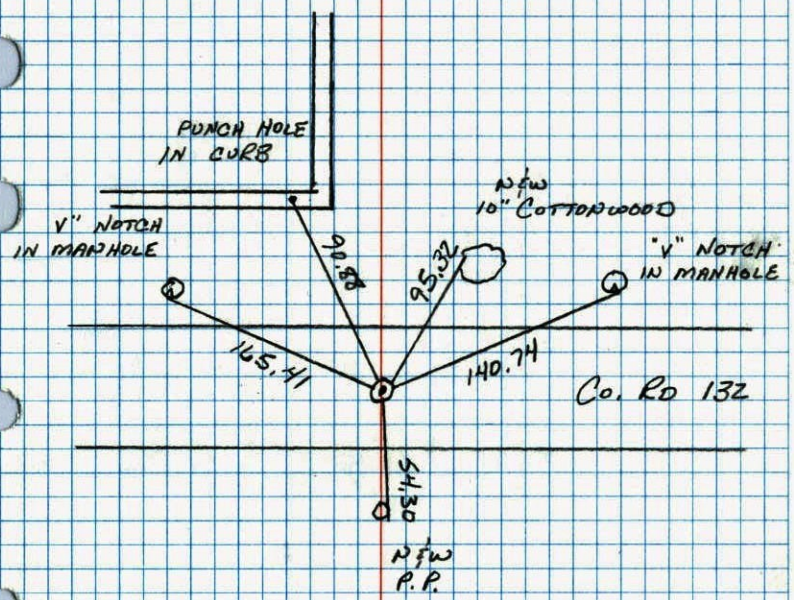

6-27-89
GUETZKO
STEVENSON
ZIMMERMAN
SHROYER

NO. 448
TELEDYNE

N.W. Cor Sec. 2 T-30 R-24

Set C.I. flush from Resurvey

8-20-69
D. Powell
R. Olson
R. Brien

Relocated
10-12-81
H. Larson
B. Guetzko
D. Naglak

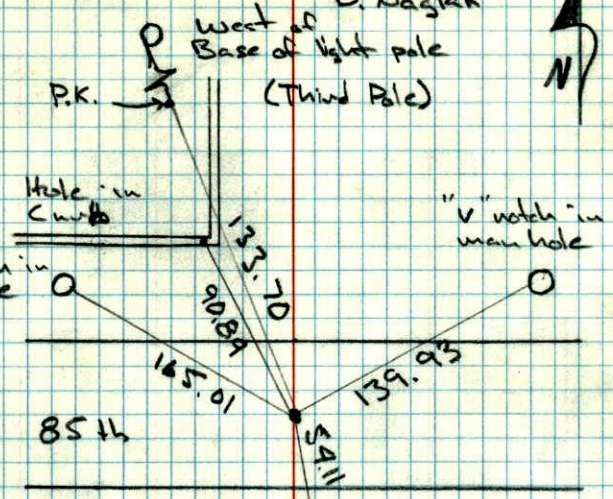

Reset C.I. flush
P.K. 2' NAE
6-8-82
P. Ross
B. Nicholas
J. Reier

N.&W.
P.P.

RE-SET

CONSTRUCTION TIE FOR NW COR

SECTION 2 T30 R24

SET PK ON LINE

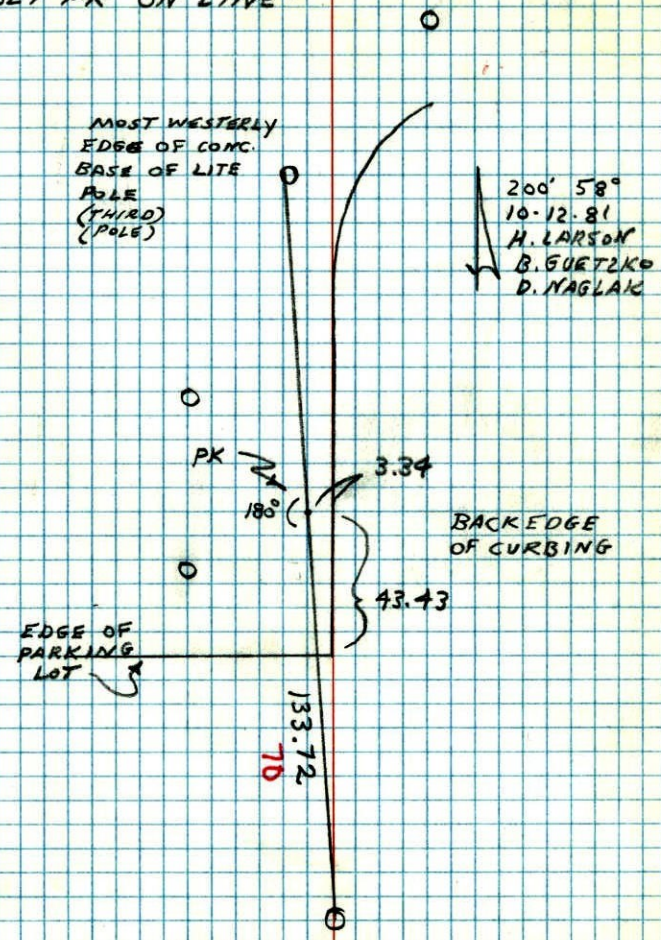

NW Cor. Sec. 2-T30-R24

Set Cast Iron Monument flush from resurvey.

PK Nails 2.00' North + East.

Aug. 20, 1969
D. Powell
R. Olson
R. Brien

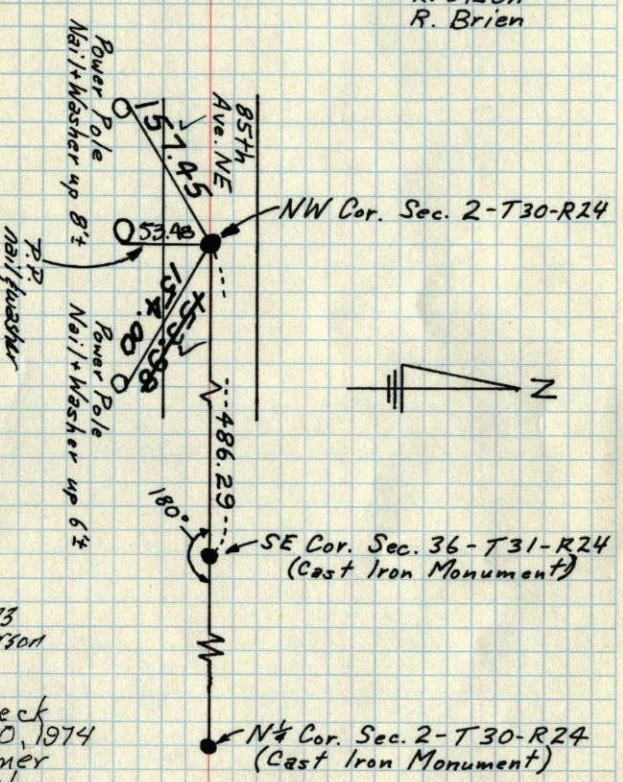

Tie ✓
May 10, 1973
M.D. Anderson

Tie check
June 20, 1974
R Farmer
N Dahl
D Dahl

N¼ Cor. Sec. 2-T30-R24
(Cast Iron Monument)

TIE CHECK	RAISED
Aug. 16, 1976	July 27, 1977
G. Adams	R. Sanneruud
J. Brien	S. Brien
J. Stephens	J. Stephens

TEMPERATURE CORRECTED
AND HORIZONTALLY
TAPED MEASUREMENTS

N.W. Cor. Sec. 2-T30-R.24

SET CAST IRON MONUMENT FLUSH FROM RESURVEY.
P.K. NAILS 2.00' NORTH AND EAST. 20 AUG 69
D. POWELL
R. OLSON
R. BRIEN

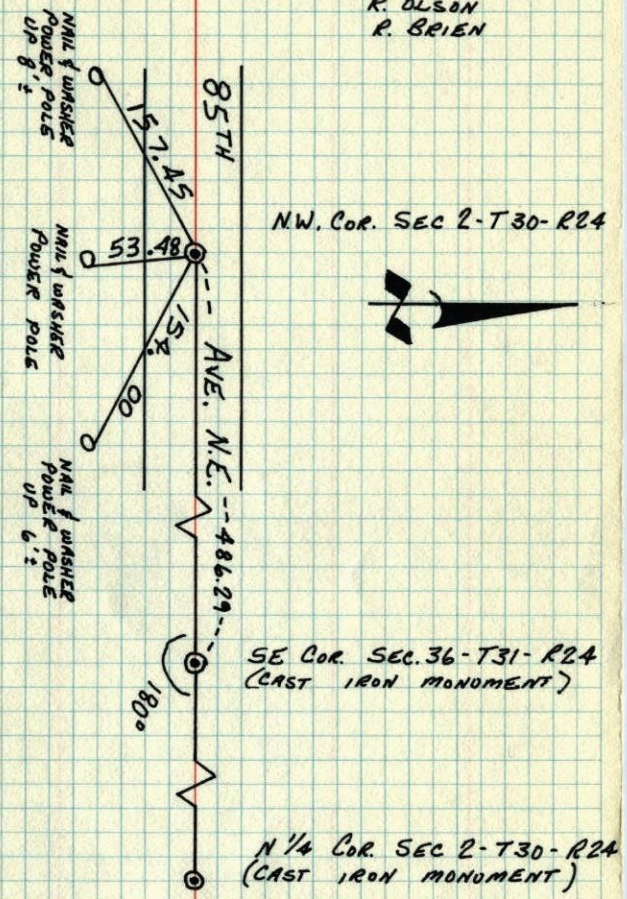

TIE CHECK
20 JUN 74
R. FARMER
N. DAHL
D. DAHL
TIE CHECK
16 AUG 76
G. ADAMS
S. BRIEN
J. STEPHENS
TIE CHECK
27 JUL 77
R. SANNERUD
S. BRIEN
J. STEPHENS

TEMPERATURE CORRECTED
AND HORIZONTALLY
TAPED MEASUREMENTS

ROLAND W. ANDERSON
COUNTY SURVEYOR
ANOKA COUNTY, MINNESOTA

1969

NW Cor. Sec. 2 - T30 - R24

Set C.I. Mon. flush on straight line from N¼ Cor. Sec. 2-T30-R24 thru SE Cor. Sec. 36-T31-R24 and 486.34' West of SE Cor. Sec. 36-T31-R24.
PK's 2.00' N+E.

9/20/69
#5-68°
D. Powell
R. Olson
R. Brion

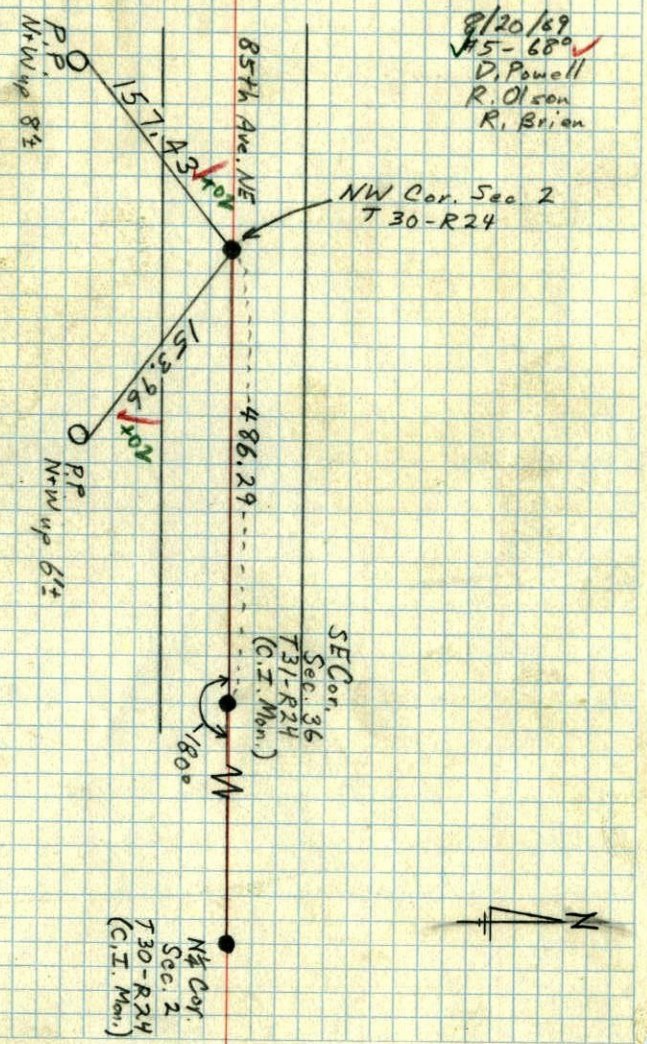

1966 6

NW Cor. Sec. 2, T30, R24

Set 9'X1" I.P. From Resurvey. Top 3.5' Sticking up and painted with alternate 6" Red and white bands.

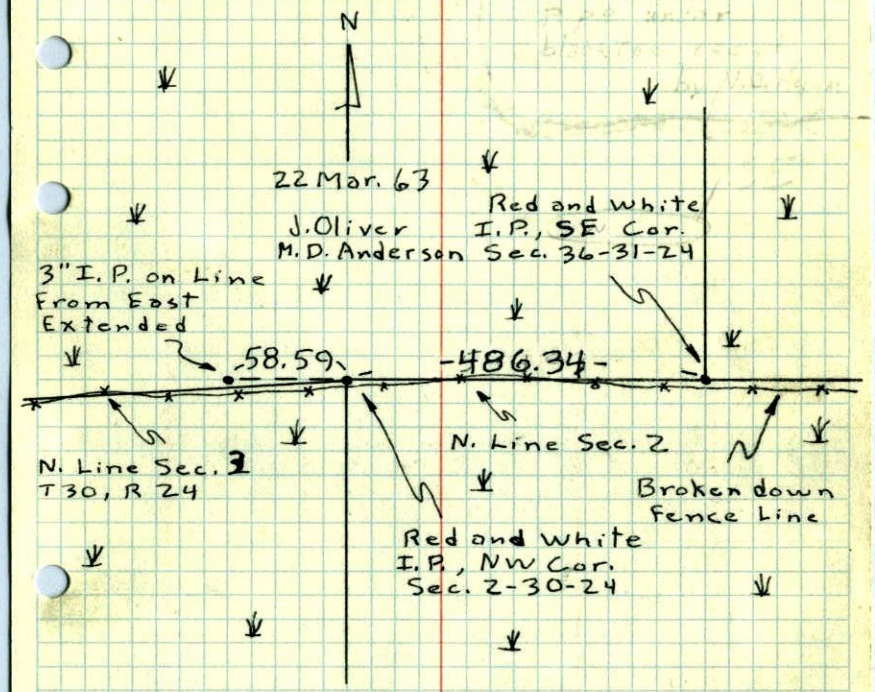

Tie Check
July 7, 1966
H. Larson
D. Potter

TEMPERATURE CORRECTED
AND HORIZONTALLY
TAPED MEASUREMENTS

ROLAND W. ANDERSON
COUNTY SURVEYOR
ANOKA COUNTY, MINNESOTA

NW Cor. Sec. 2, T30, ~~R24~~ 1963

Set 9' X 1" I. P. from Resurvey.
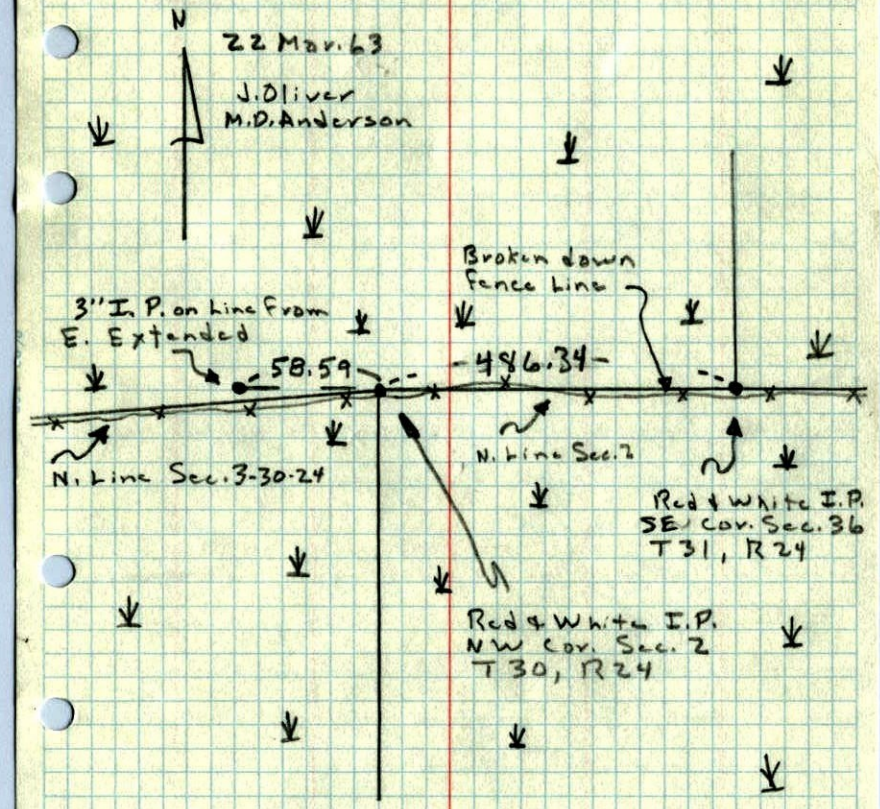
Top 3.5' Sticking up and painted with alternate 6" Red & White Bands.