

Profile Sketch No. 13
Branch line

Filed March 30th 1891
J. W. Putnam
Geo Auditor

80

85

80

0

10

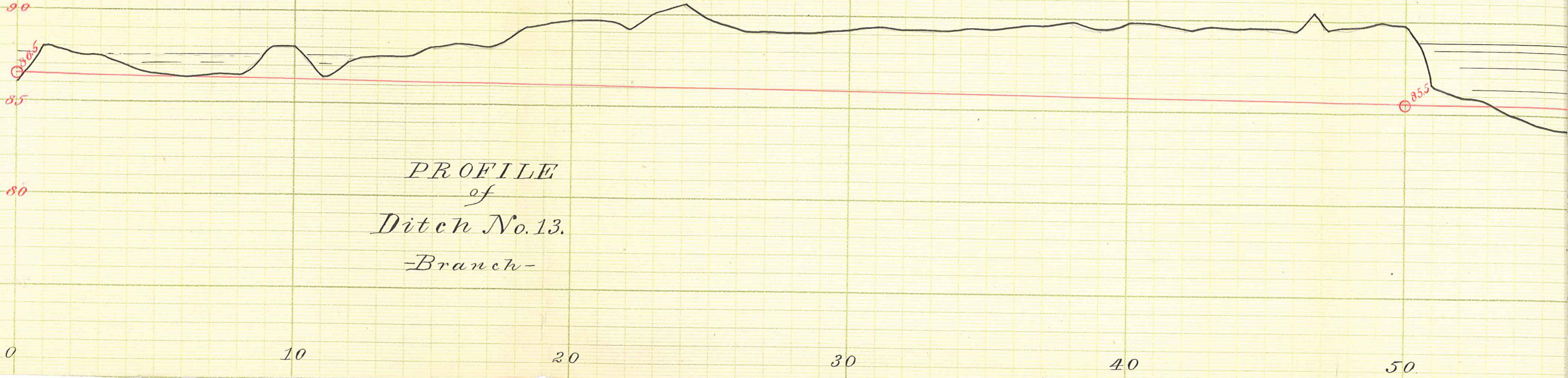
20

30


40

50

PROFILE
of
Ditch No. 13.
-Branch-



Ned's Lake.



0

60

70

80

90

100

10

Mud Lake.

90

88

84.0

10

20

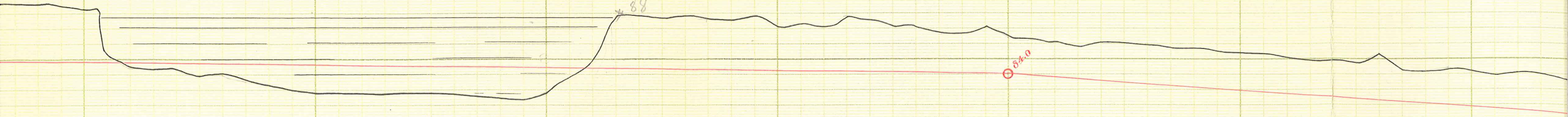
30

40

50

60

70



PROFILE
of
Ditch No. 13.
- Branch -

