

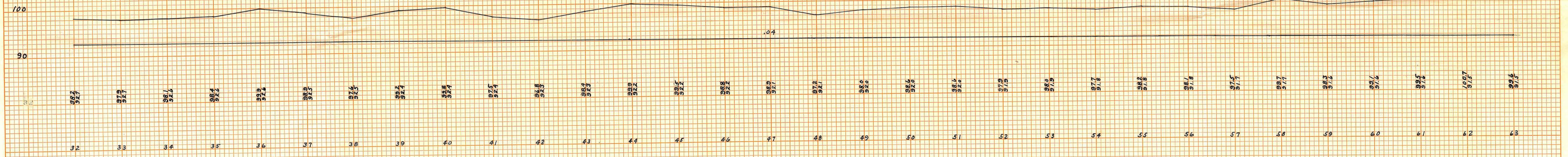
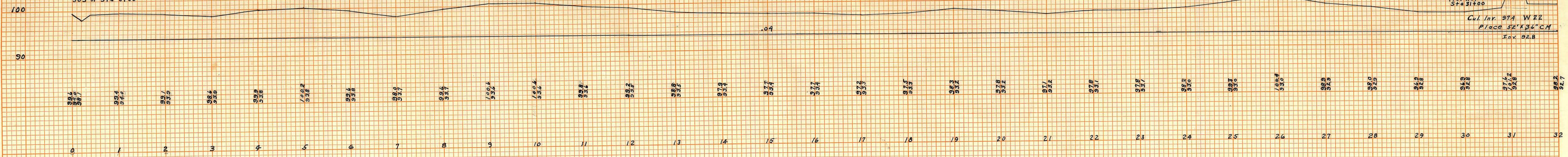
Sheet 3 of 9 Sheets.

BM Elev. 106.23
Spike in Cvt.
Marker
Sta. 31.00

Cul. Inr. 374 W 22
Place 52' x 36" CM
Inv. 92.8


T.H. 65

BM Elev. 102.24
Spike in Post
50'S of Sta 0200



BM Elev. 102.74
Spike in PP
Sta 46200

Place 50' x 48" CM
Inv. 91.4



FINAL SURVEY SURVEYED, PLOTTED, NOTE BOOK, AREAS CHECKED. BY: DATE: NO.

ORIGINAL SURVEY SURVEYED, PLOTTED, NOTE BOOK, AREAS CHECKED. BY: DATE: NO.

Anoka County
Ditch No. 17
Line "A"