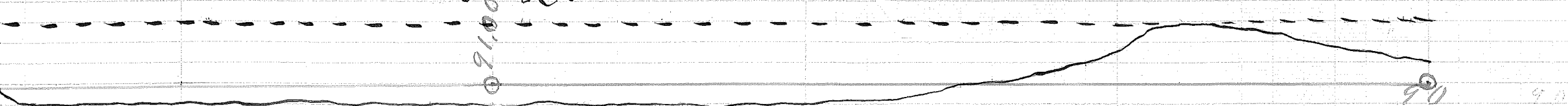


Vollert Lake

Smith Lake



91.00

91.00

100

95

90

Profile

of

Gallagher Ditch

Tⁿ 19

Anoka County

Minn 1893

W.R.G.

80

70

60

50

50


40

30

20

10

Branch no 1



50 40 30 20 10 0

100 90 80 70 60 50

Profile of Br

4 Branch =
of Main line
100

9000

9200

90

80

70

60

50

50

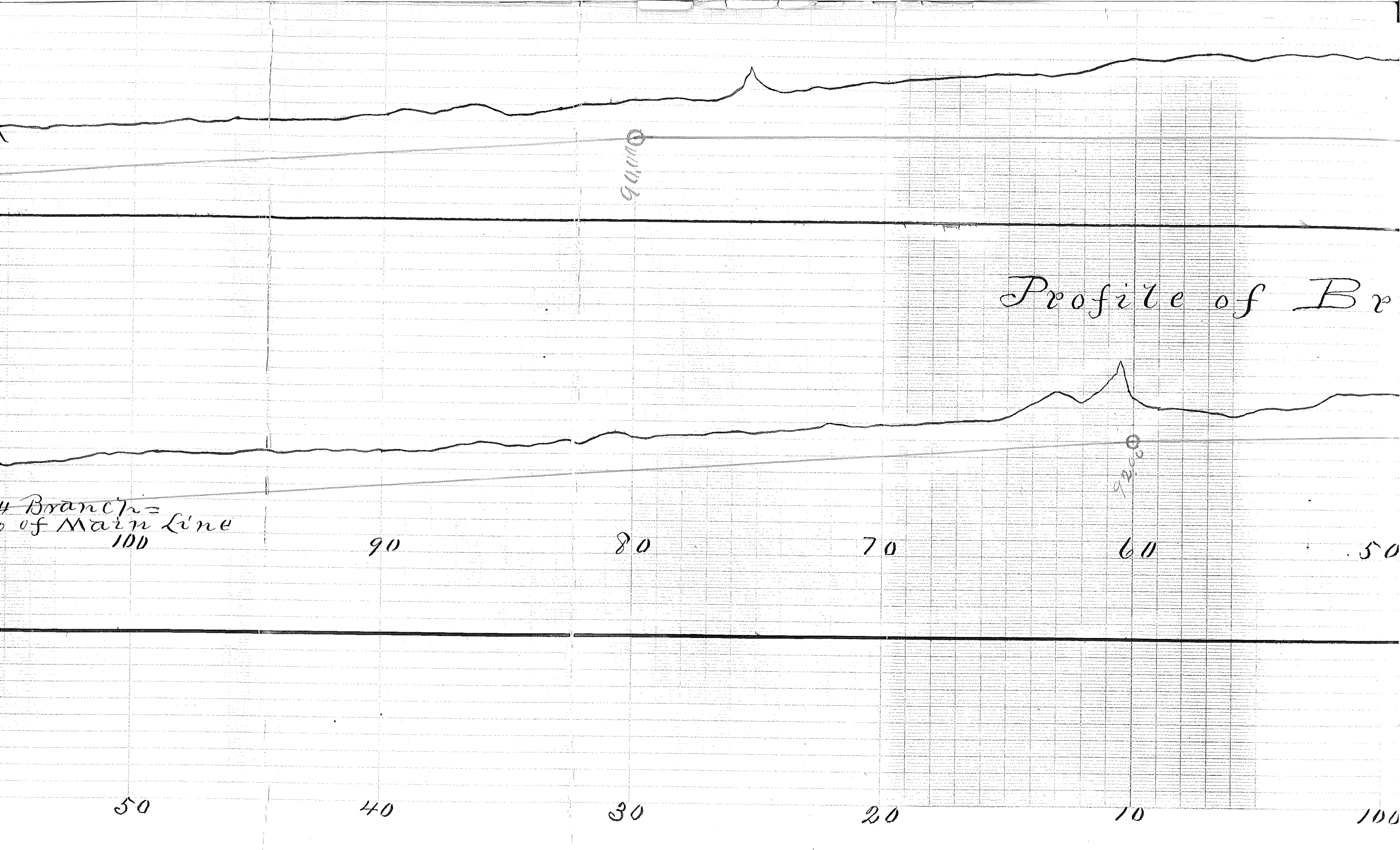
40

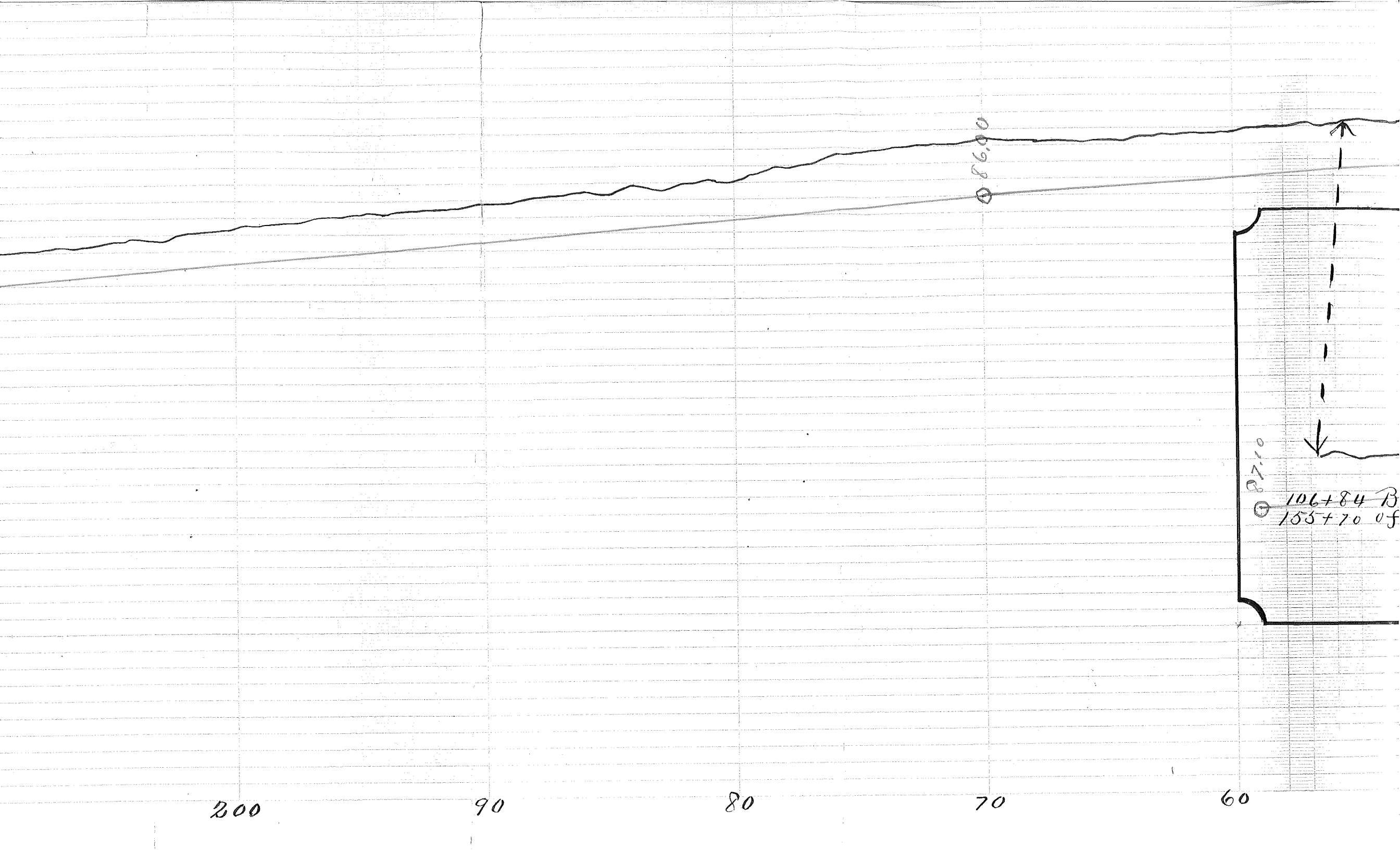
30

20

10

100





86.00

200

90

80

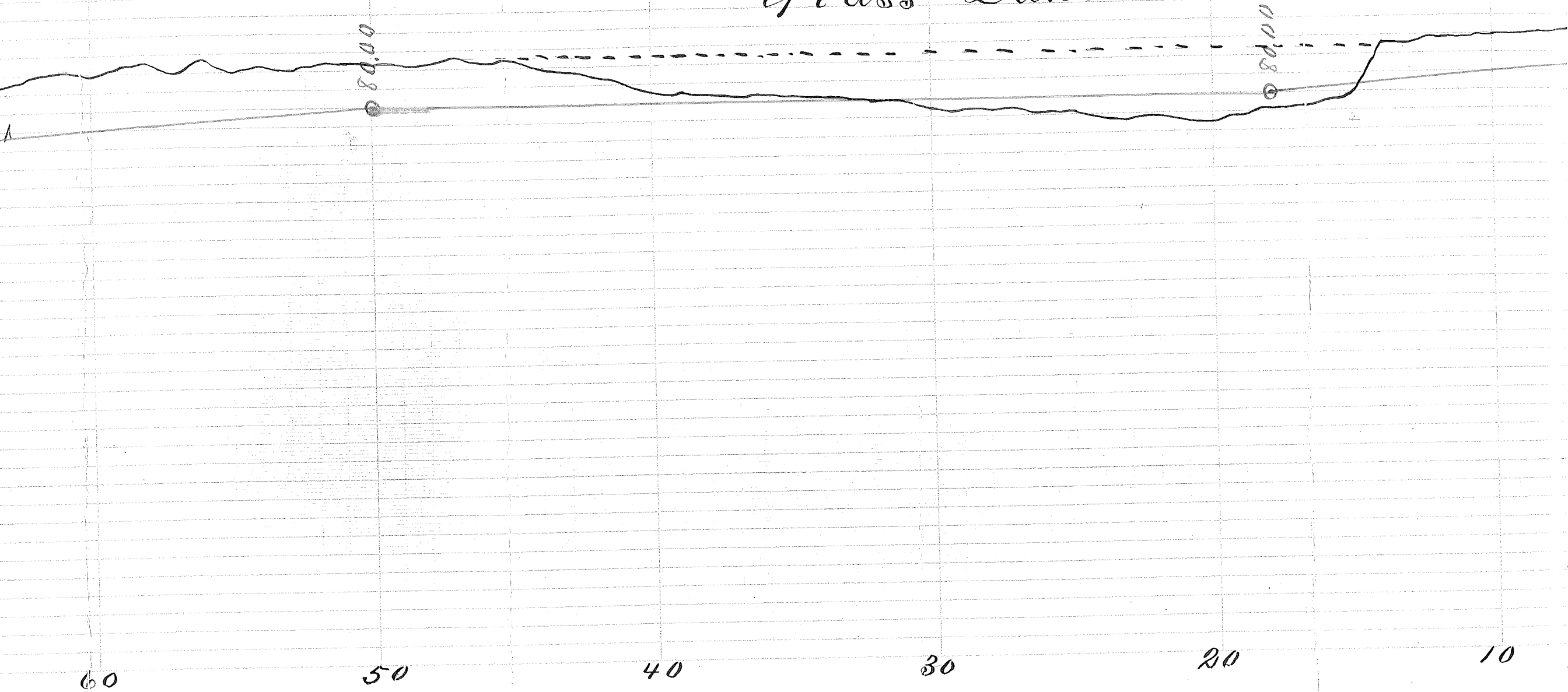
70

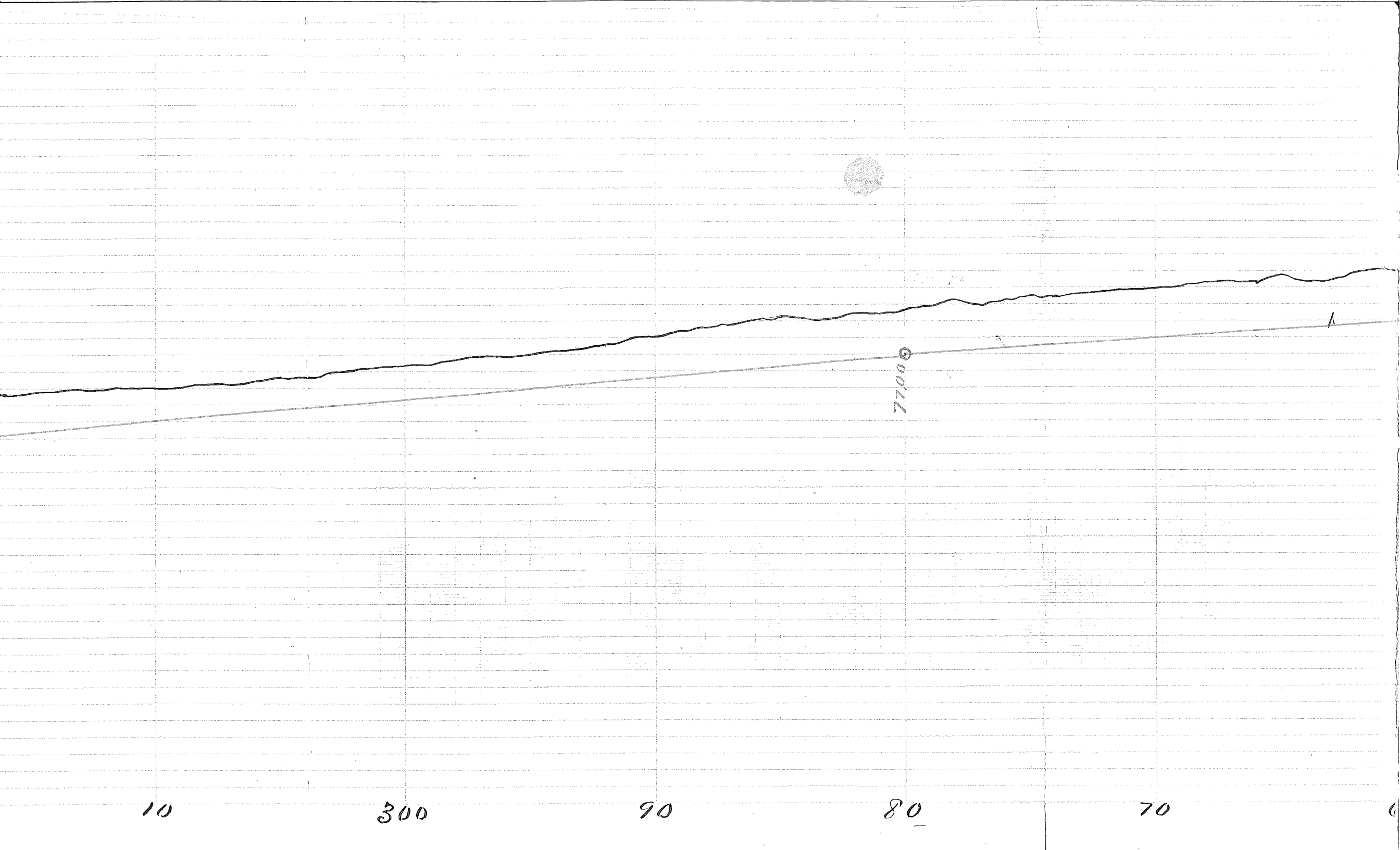
60

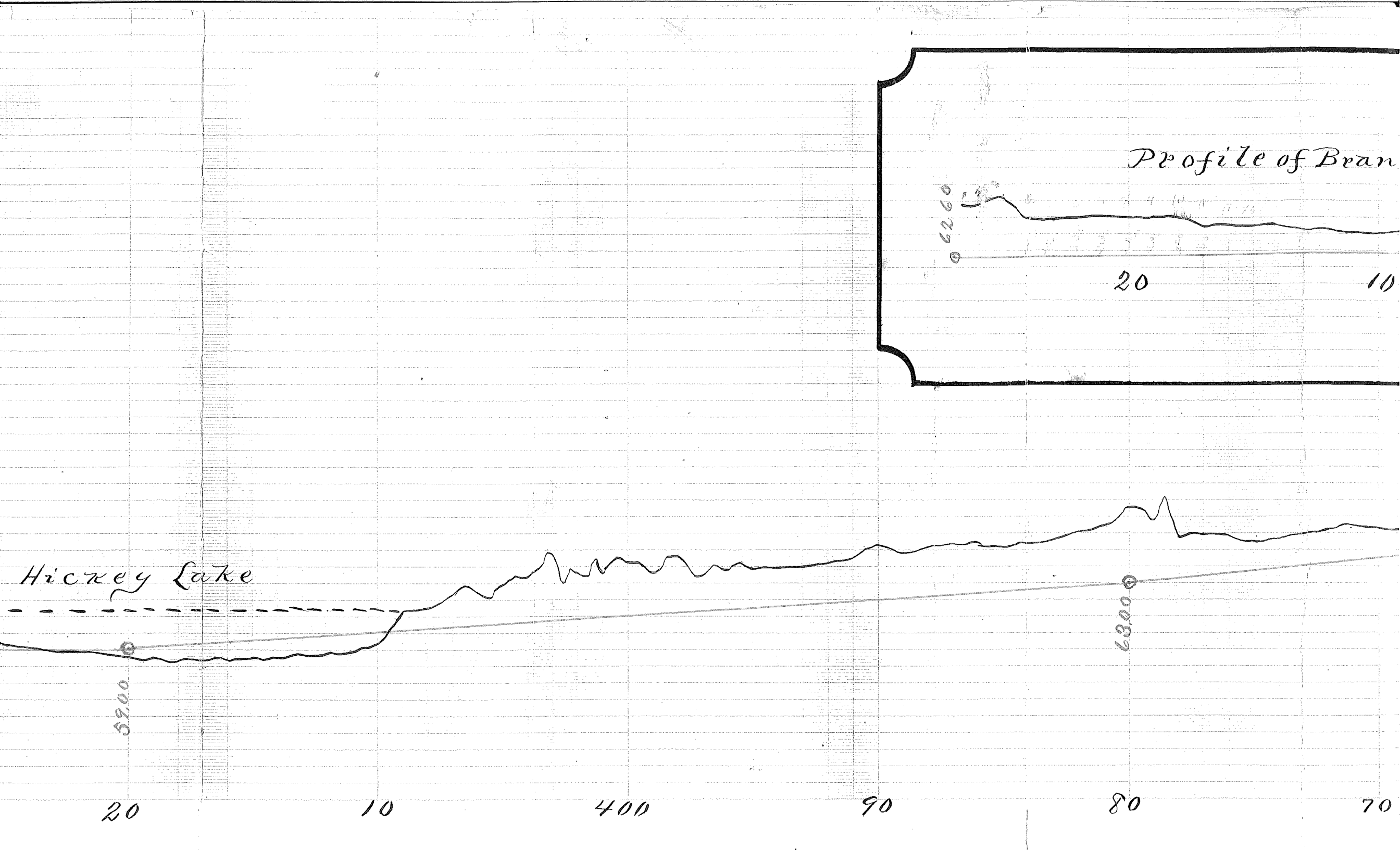
87.0

106+84 B
155+70 of

Grass Lake







Hickey Lake

5200

6300

20

10

400

90

80

70

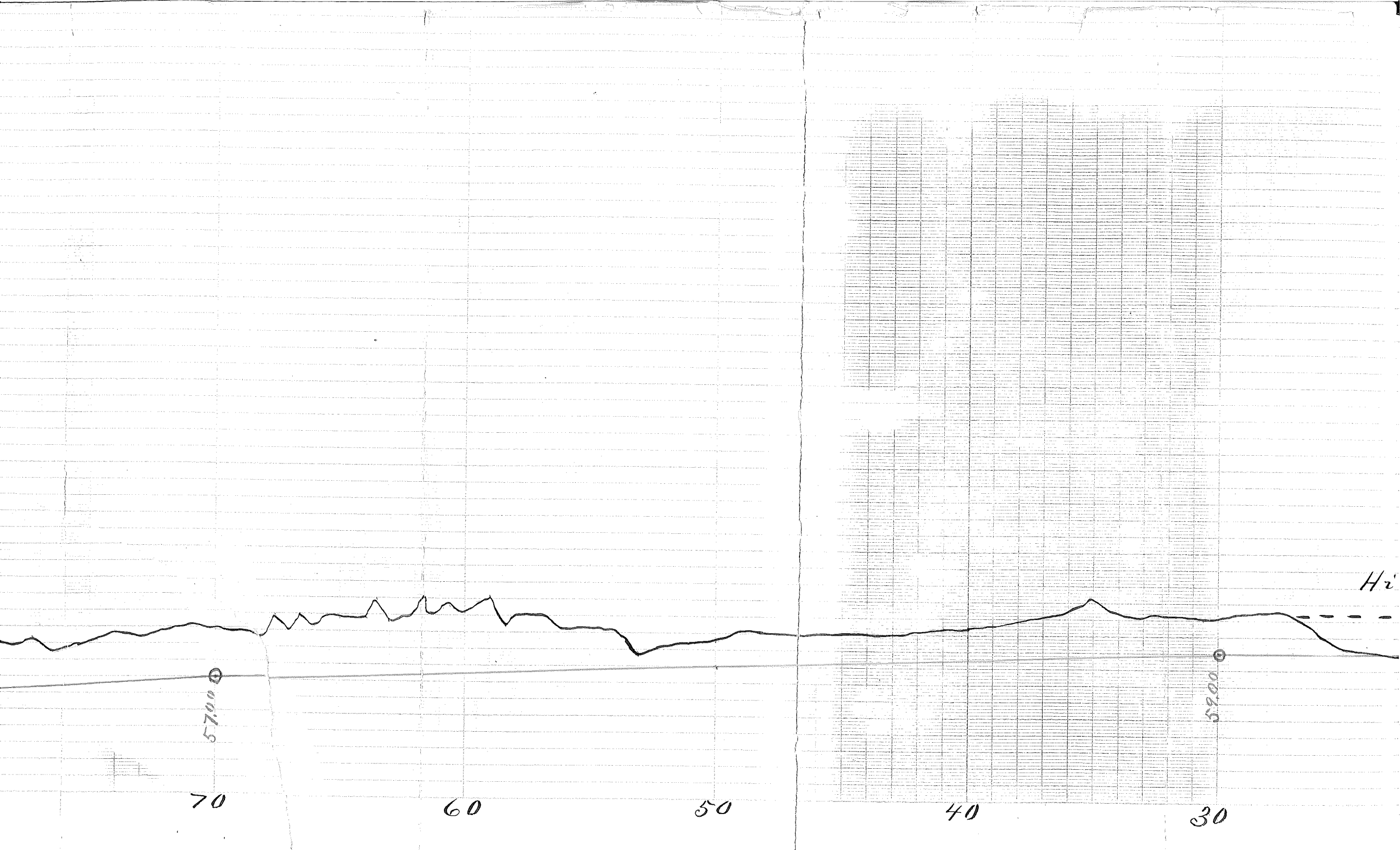
Profile of Bran

6220

6260

20

10



57000

70

60

50

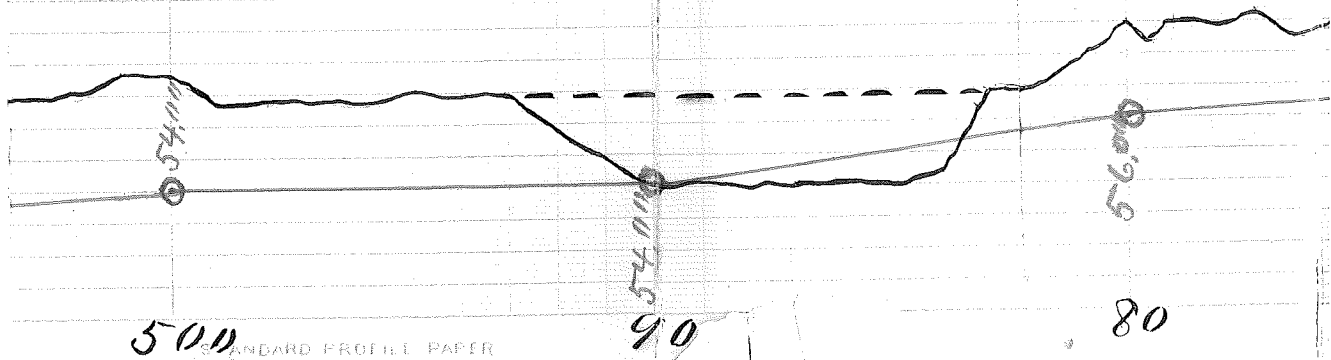
40

30

59000

Hz

Wilson's Lake



STANDARD PROFILE PAPER
No. 263 A B 4 x 30

Ditch 19

Filed February 4th 1893
G. W. Putnam
County Auditor
Anoka County Minn.