— Profile of —

— Ditch No 32 —

and
— Branches 1 to 14 —

— ANOKA COUNTY —
— Minn

— JUNE — 1898 —

W.R.G.

— 25.1 Miles —

STANDARD PROFILE PAPER
No 263 ✱ B ✱ 4×30

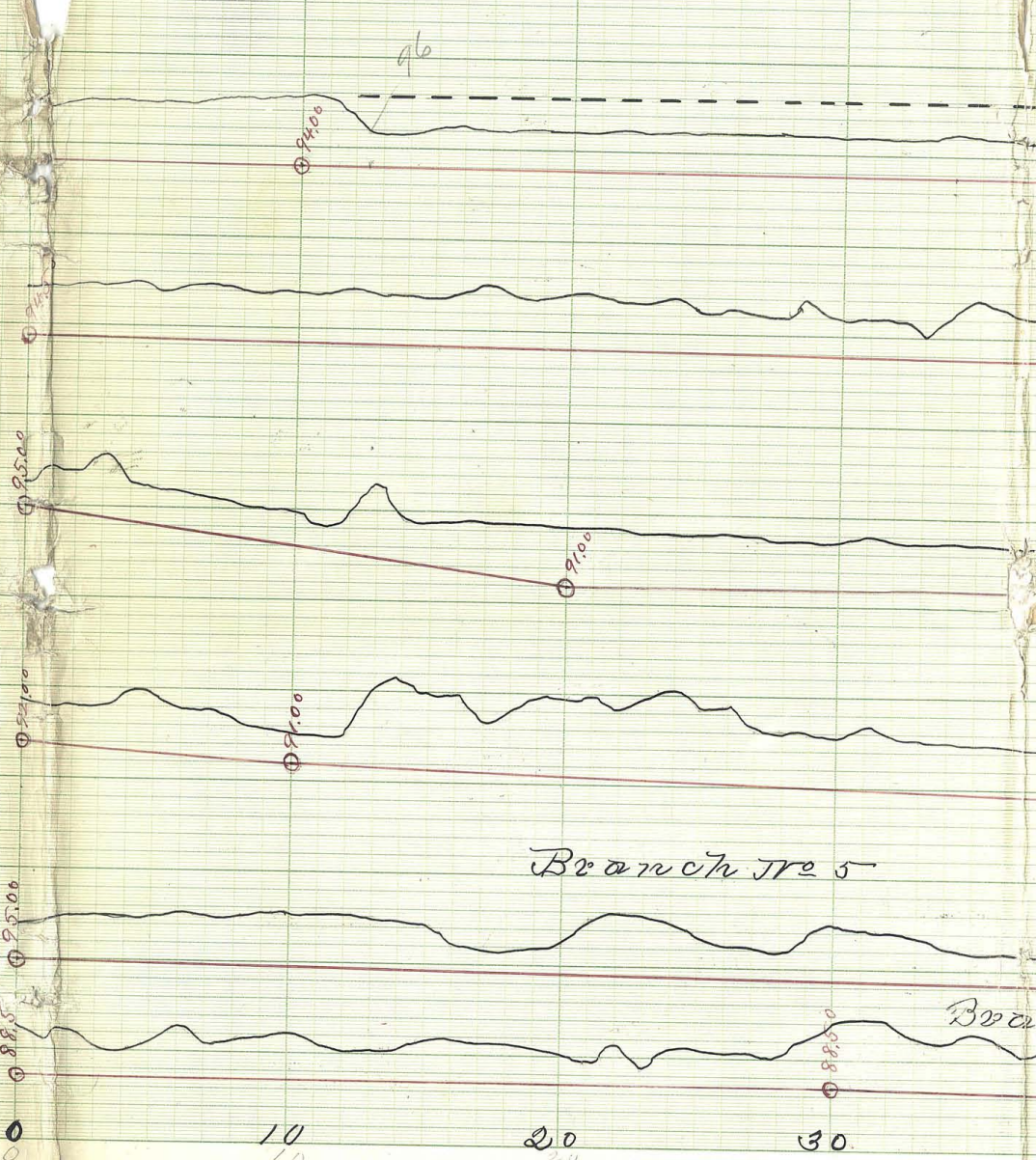

STANDARD PROFILE PAPER
No 263 ✱ B ✱ 4×30

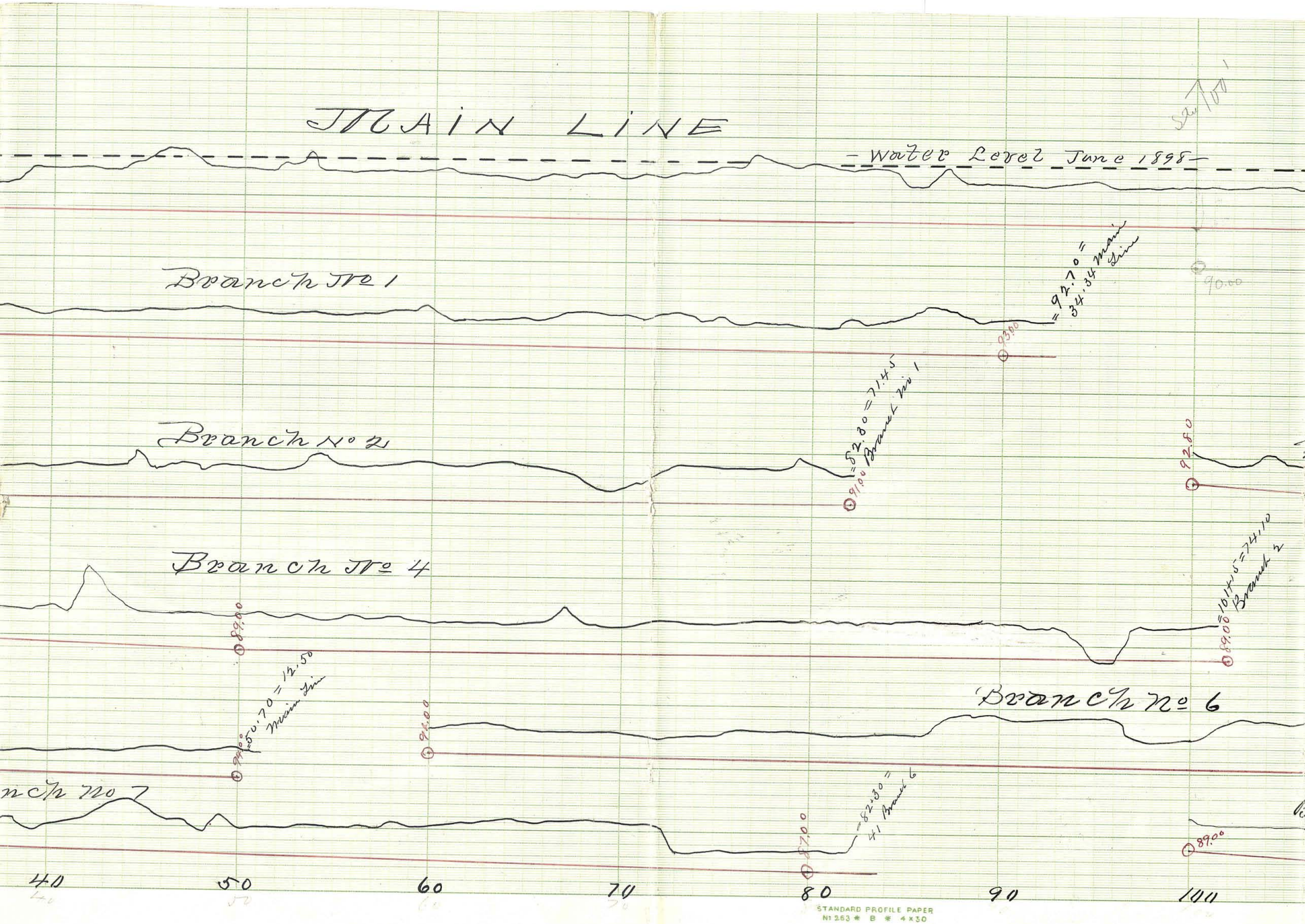

MAIN LINE
Sec 100'
- Water Level June 1898 -
90.00
Branch No 1
93.00
=92.70= main
34.34 Line
Branch No 2
91.00 =82.30=71.45
Branch No 1
92.80
Branch No 4
89.00
89.00=101+15=74.10
Branch 2
Branch No 6
94.00=50.70=12.50
Main Line
94.00
nch No 7
87.00
=82+30=
41 Branch 6
89.00
40
50
60
70
80
90
100

STANDARD PROFILE PAPER
No 263 ✱ B ✱ 4 x 30

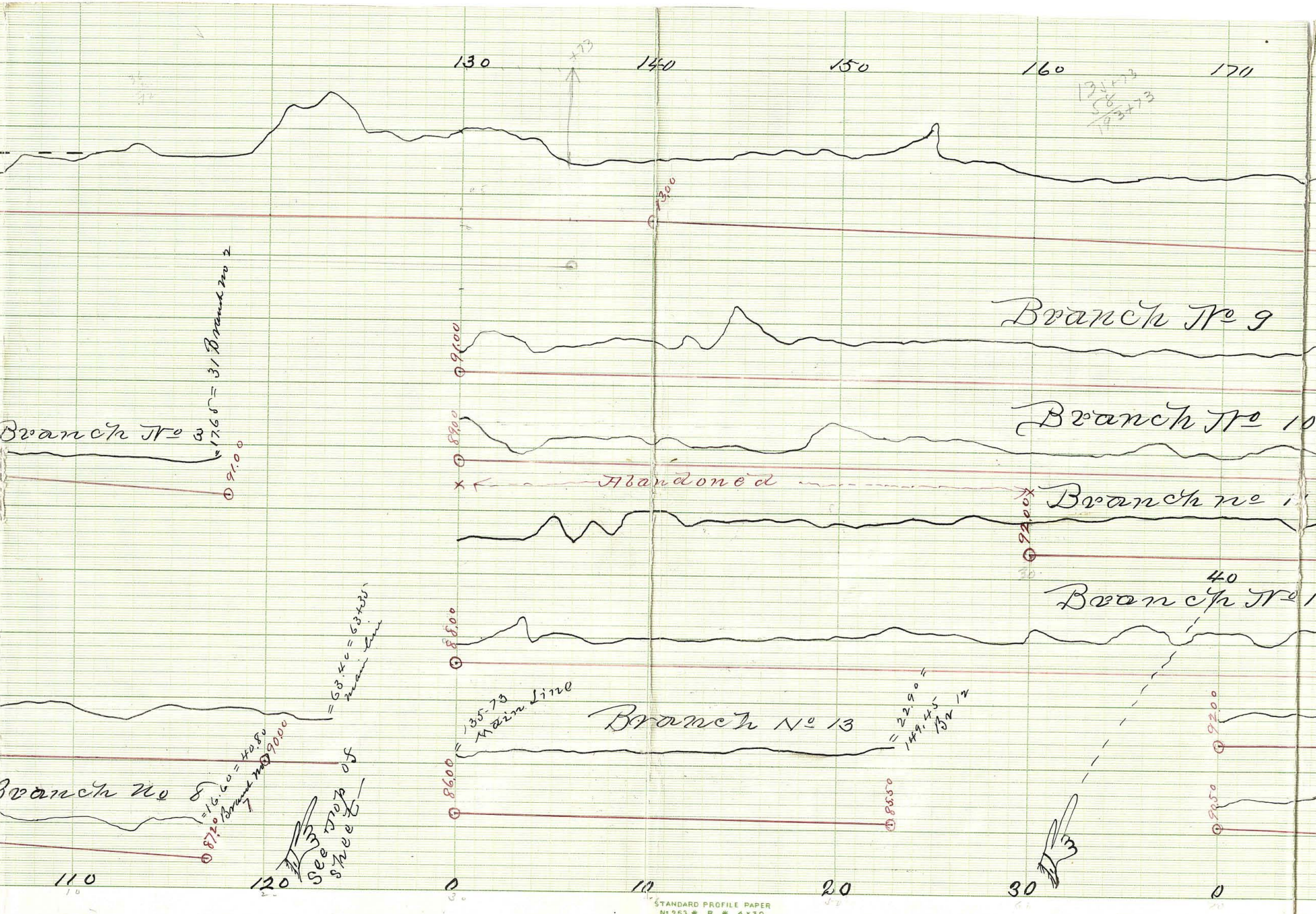

130
+73
140
150
160
170
134+73
56
193+73
93.00
Branch No 9
91.00
Branch No 3
=17.68 = 31 Branch No 2
91.00
89.00
Branch No 10
Abandoned
92.00
Branch No
30
40
Branch No
88.00
=63.40 = 63+35
main line
=135-73
Main Line
Branch No 13
=22.90=
149.45
Br 12
92.00
=16.60 = 40.80
Branch No 7
90.00
Branch No 8
87.20
See top of
sheet
86.00
85.50
92.50
110
120
0
10
20
30
0

STANDARD PROFILE PAPER
No 253 B 4×30

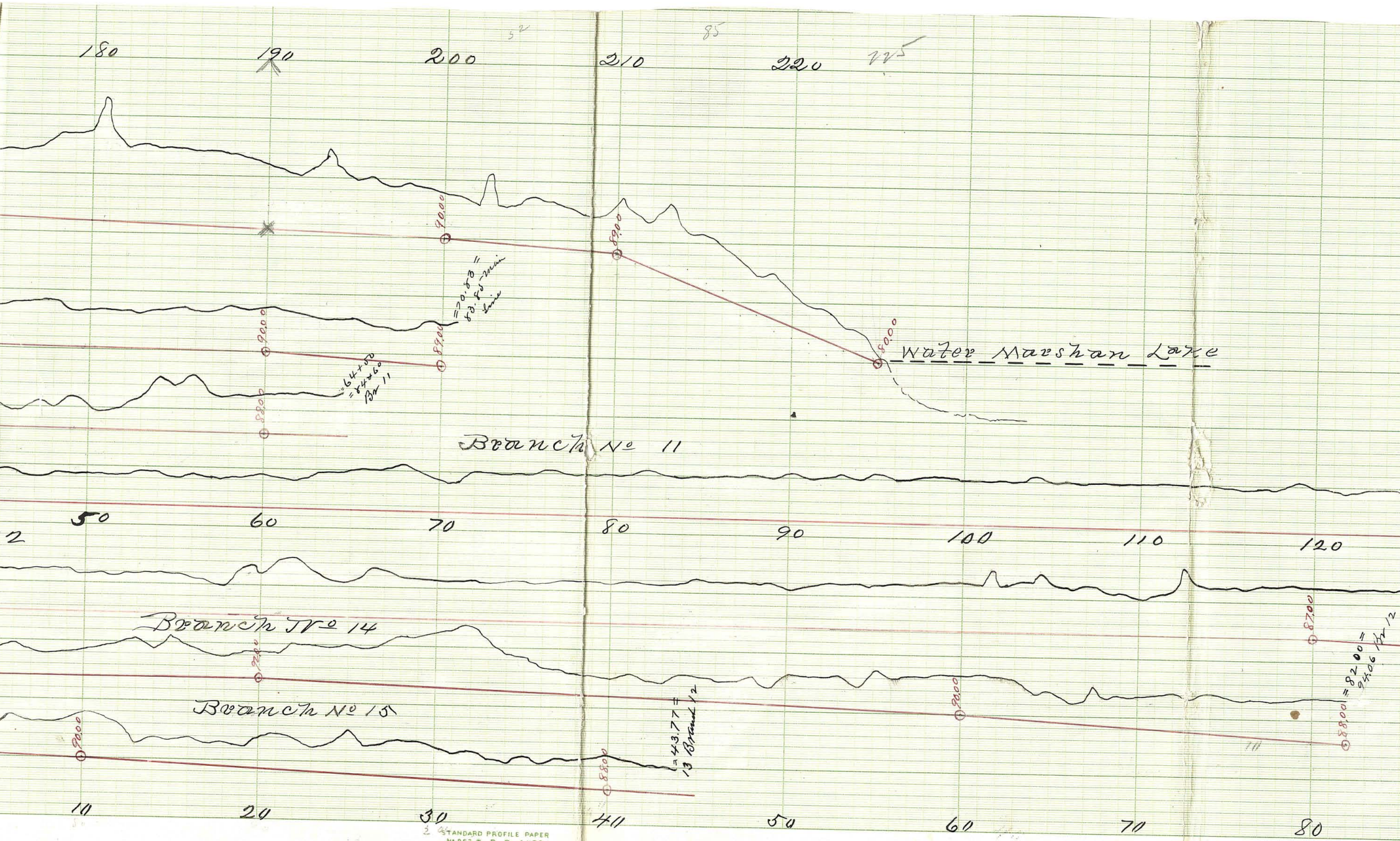
52
85
180
190
200
210
220
225
90.00
89.00
=70.83=
83.85-main
Line
90.00
89.00
=64+50
=84+60
Br 11
88.00
80.00
Water Marshan Lake
Branch No 11
50
60
70
80
90
100
110
120
2
87.00
=82.00=
94.06 Br 12
Branch No 14
90.00
90.00
88.00
Branch No 15
90.00
88.00
=43.77=
13 Branch 12
10
20
30
40
50
60
70
80

STANDARD PROFILE PAPER
No 253 * B * 4 X 30

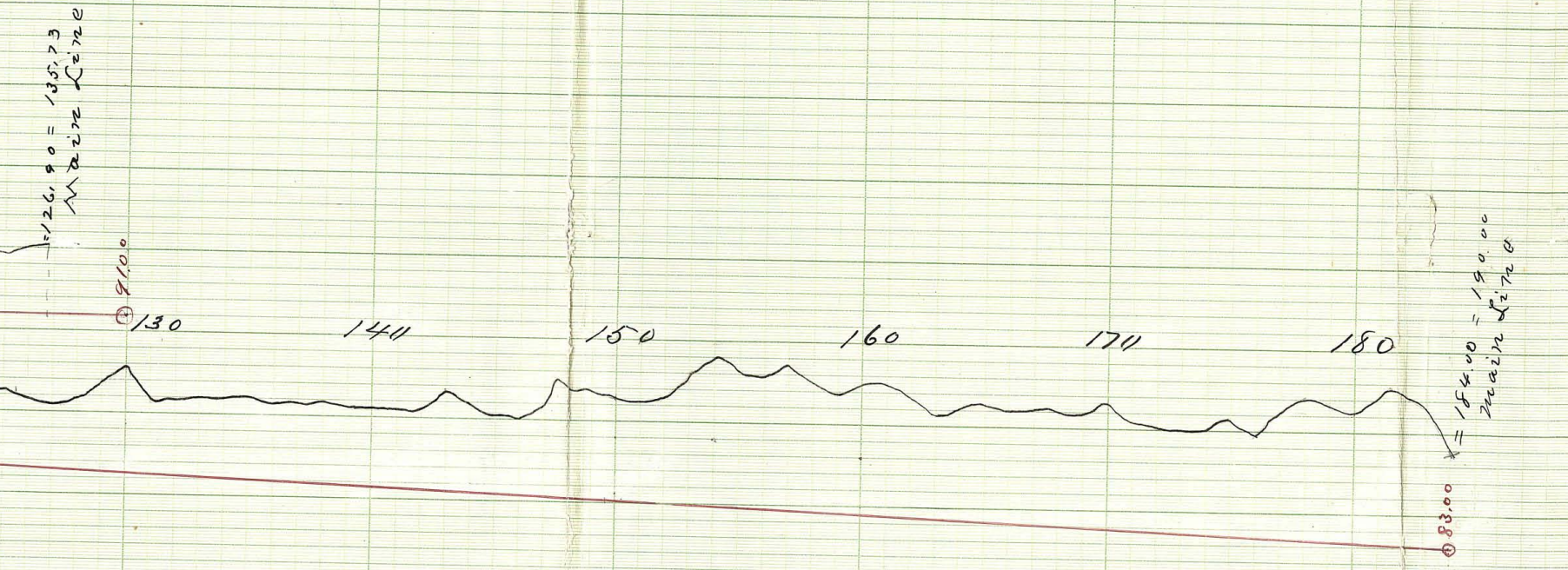
=126,90 = 135,73
Main Line
91,00
130
140
150
160
170
180
= 184.00 = 190.00
Main Line
83,00

STANDARD PROFILE PAPER
No 263 * B * 4x30