County Ditch 41

Plan & Profile
Aug, 1957
Hor. Scale – 1" = 100'
Vert. Scale – 1" = 10'

——— = Bottom ditch Profile
— — — = Top of water Profile

Note: Top of water elevation at TH 65 = 90.3 Top of water elevation at C.A.R. 41 = 80.2 or 10.1' Drop.

Note; Flow line of ditch at T.H 65 = 88.1 Flow line of ditch at C.A.R 41 = 77.6 or 10.5' Drop.

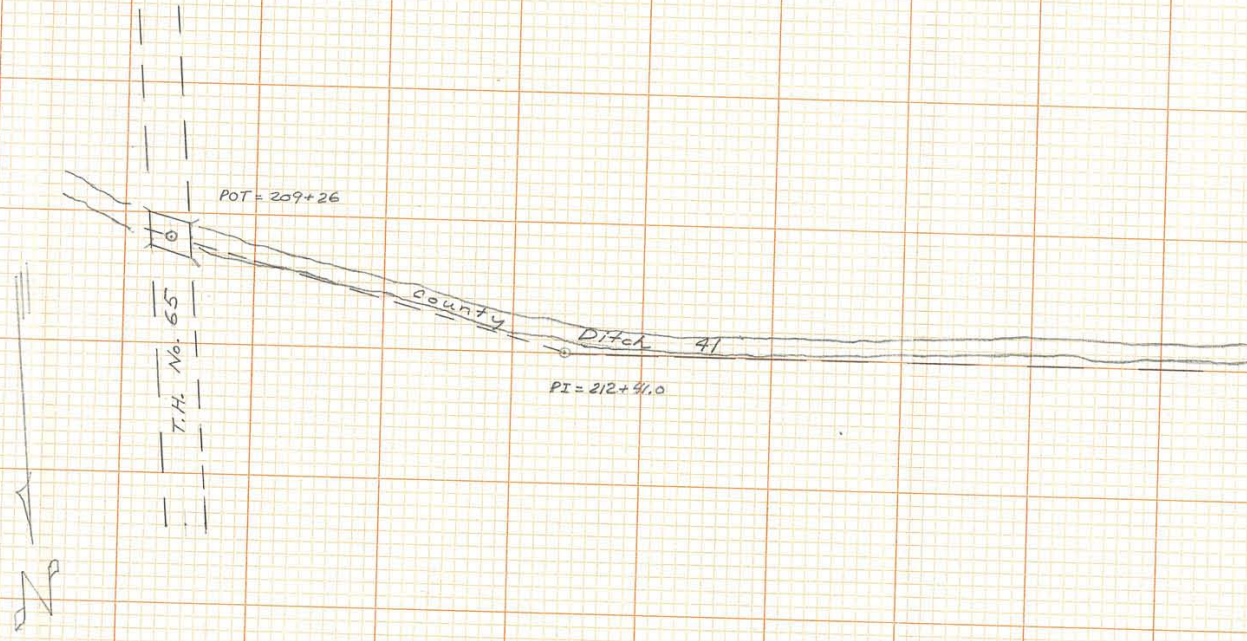
POT = 209+26
County Ditch 41
PI = 212+41.0
T.H. No. 65
N

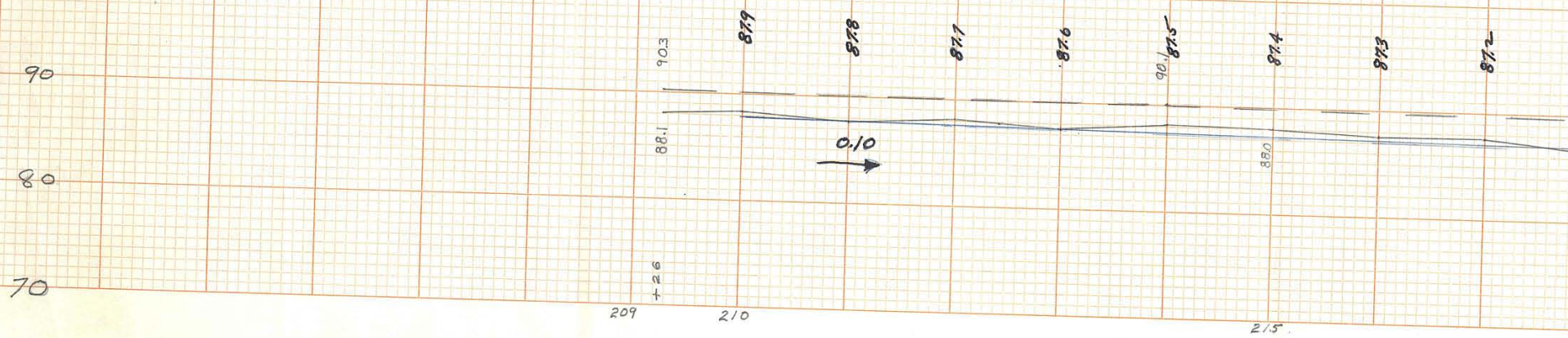


Bell Telephone Cable
County Ditch 41
PI = 222+25
P.I. = 230+35
87.7
87.1
87.0
86.9
87.9
86.8
89.6
86.7
86.6
86.5
86.4
86.3
86.2
89.1
86.1
86.0
85.9
87.2
85.8
85.7
88.8
85.6
85.5
220
225
230

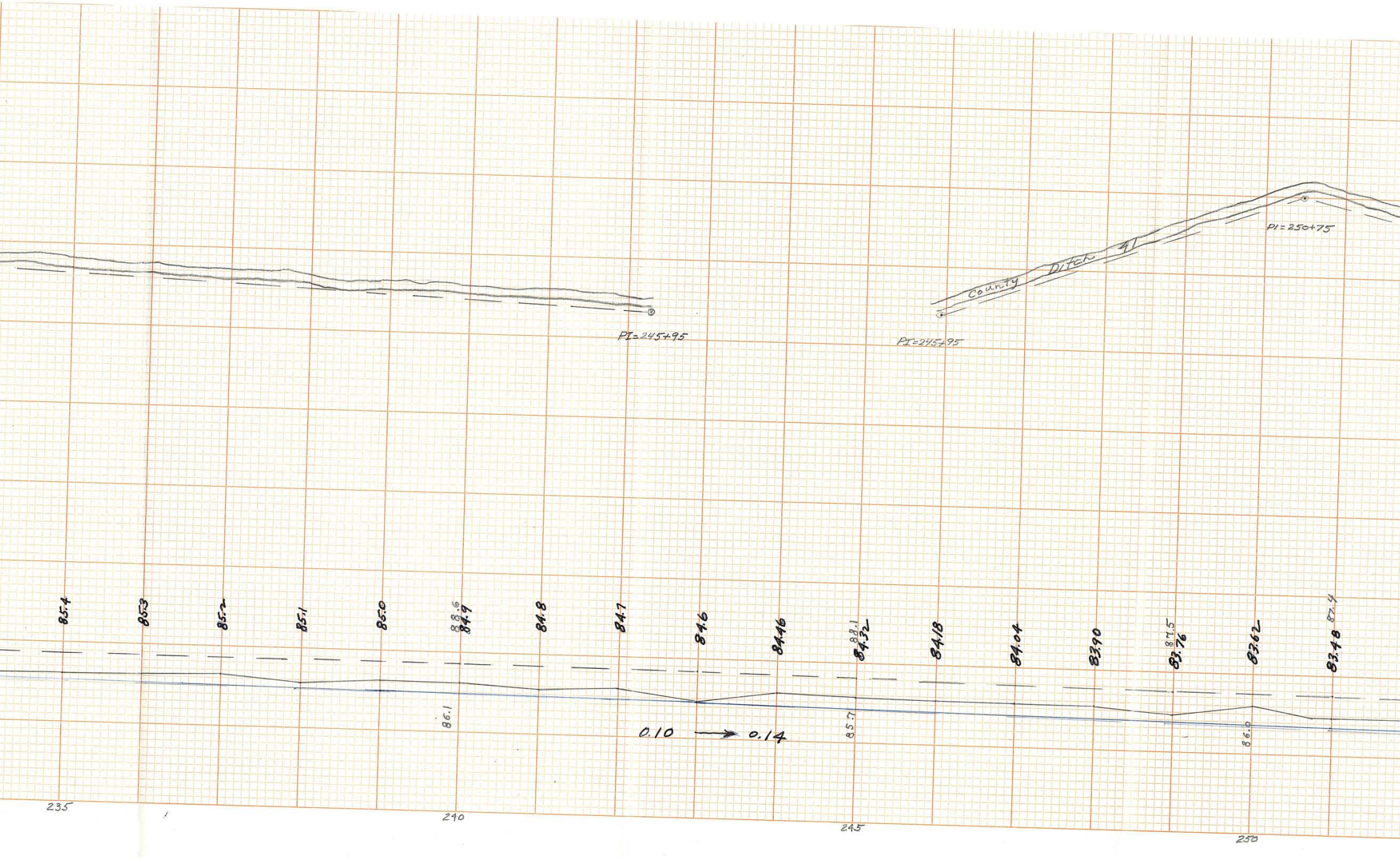
PI=245+95
PI=245+95
County Ditch 41
PI=250+75
85.4
85.3
85.2
85.1
85.0
88.6
84.9
84.8
84.7
84.6
84.46
88.1
84.32
84.18
84.04
83.90
84.5
83.76
83.62
87.4
83.48
86.1
85.7
86.0
0.10 → 0.14
235
240
245
250

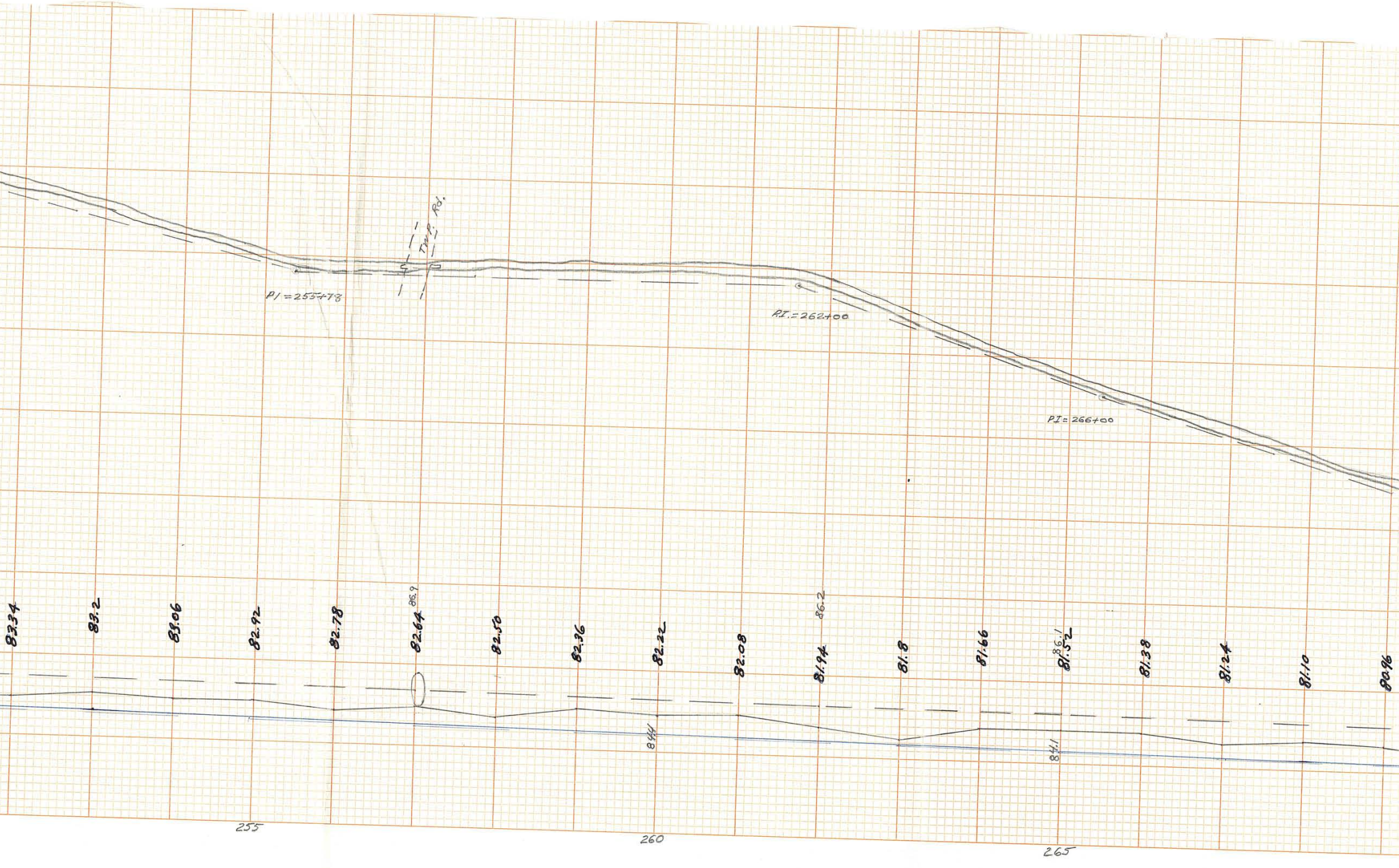
Twp. Rd.
P.I. = 255+78
P.I. = 262+00
P.I. = 266+00
83.34
83.2
83.06
82.92
82.78
86.9
82.64
82.50
82.36
82.22
82.08
86.2
81.94
81.8
81.66
86.1
81.52
81.38
81.24
81.10
80.96
84.4
84.1
255
260
265

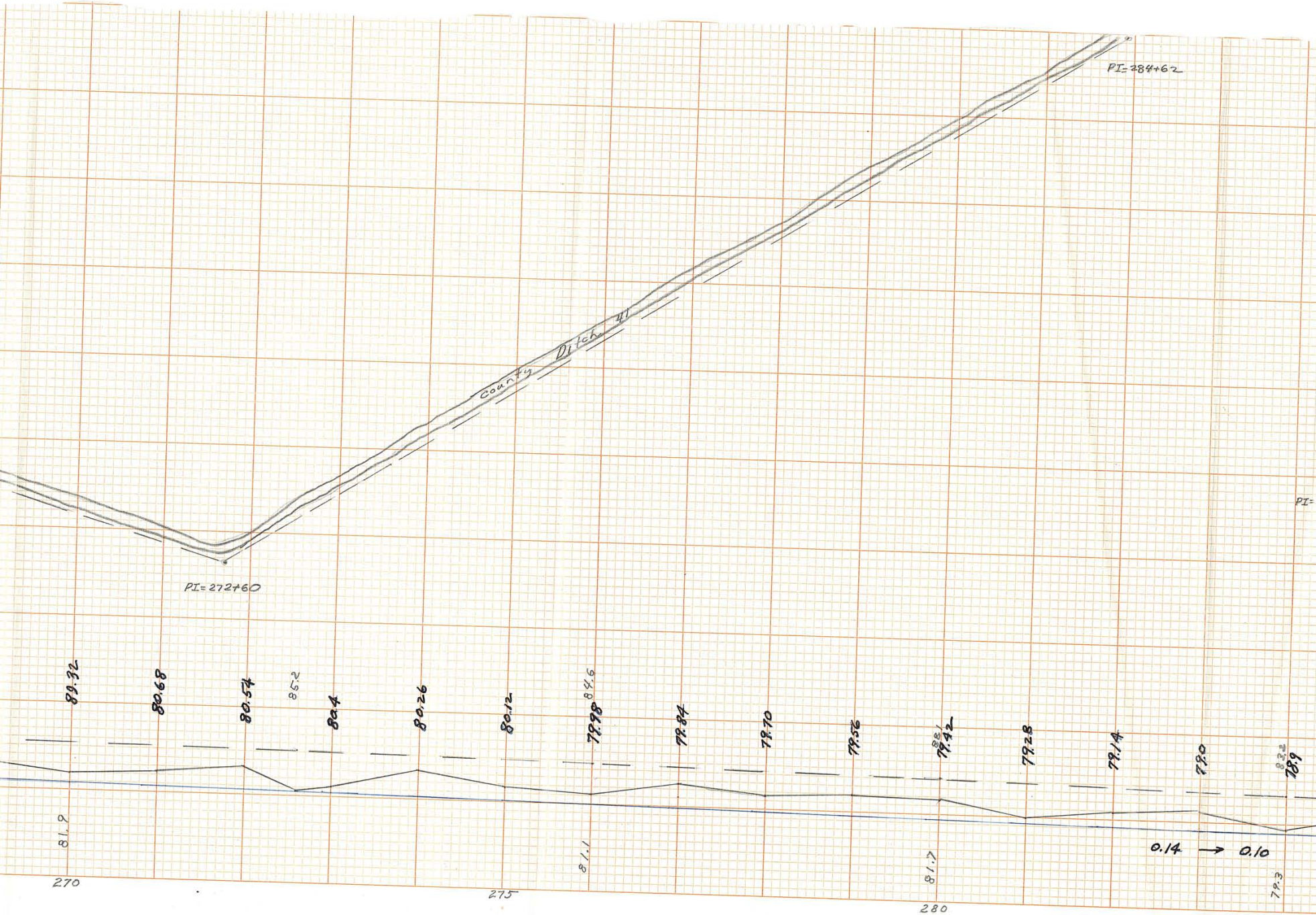
PI=284+62
County Ditch 41
PI=272+60
PI=
89.32
80.68
80.54
85.2
80.4
80.26
80.12
84.6
79.98
79.84
79.70
79.56
88.1
79.42
79.28
79.14
79.0
83.2
78.9
81.9
81.1
81.7
79.3
0.14 → 0.10
270
275
280


PI=294+40
284+62
County Ditch 41
PI=285+58
PI=287+72
PI=289+86
PI=294+40
PI=296+00
County Ditch No. 41
C.A.R. 41
PoT: 303+11
Town Line Rd.
78.8
78.7
78.6
83.0
78.5
78.4
78.3
78.2
78.1
78.0
77.9
77.8
81.6
77.7
77.6
77.5
77.4
80.6
77.3
77.2
77.1
80.2
77.0
79.1
0.10