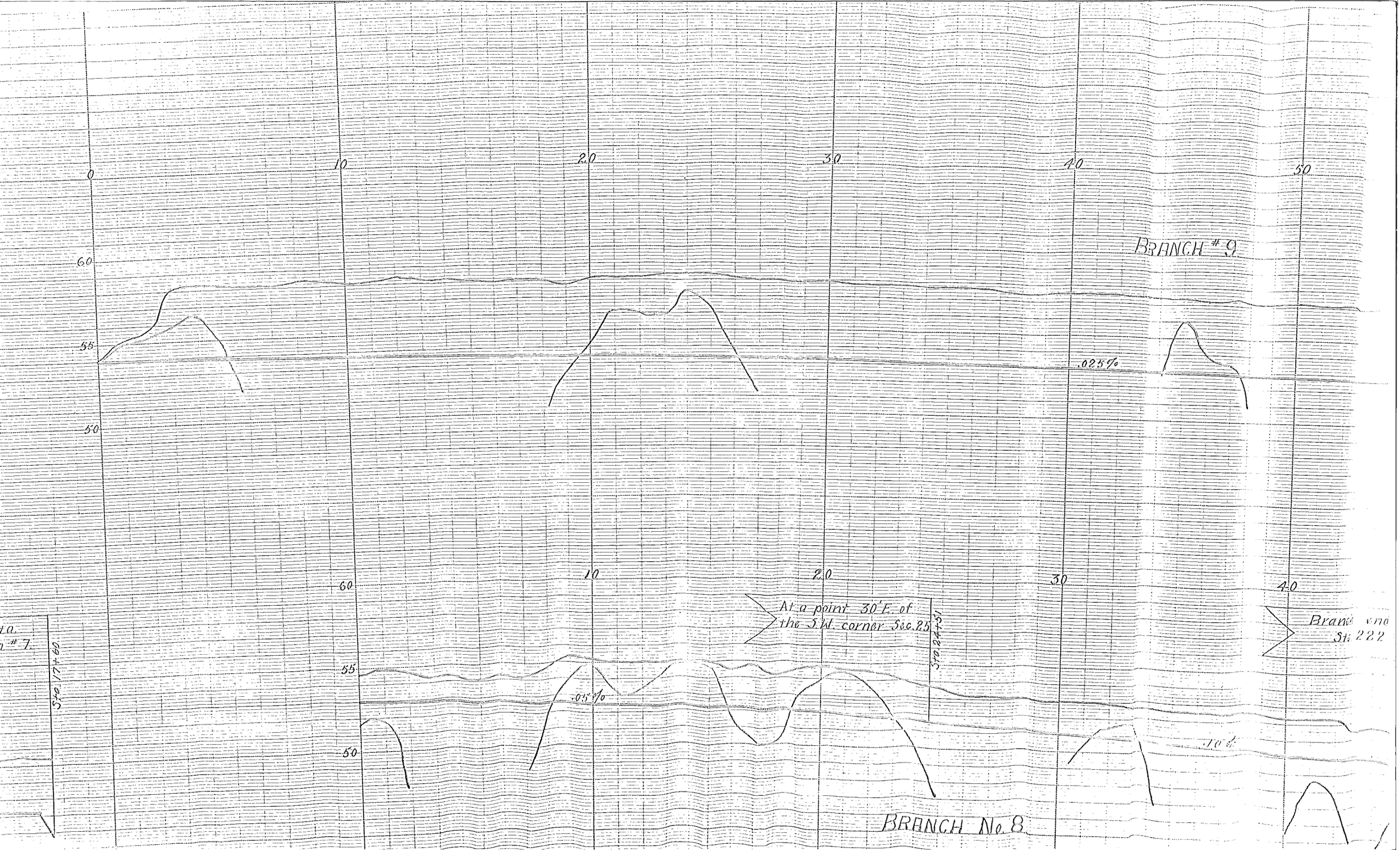
0
10
20
30
40
50
60
55
50
BRANCH # 9
.025%
60
55
50
10
20
30
40
At a point 30' E. of
the S.W. corner Sec. 25
Sta. 24+31
Sta. 17+60
.05%
.10%
BRANCH No. 8

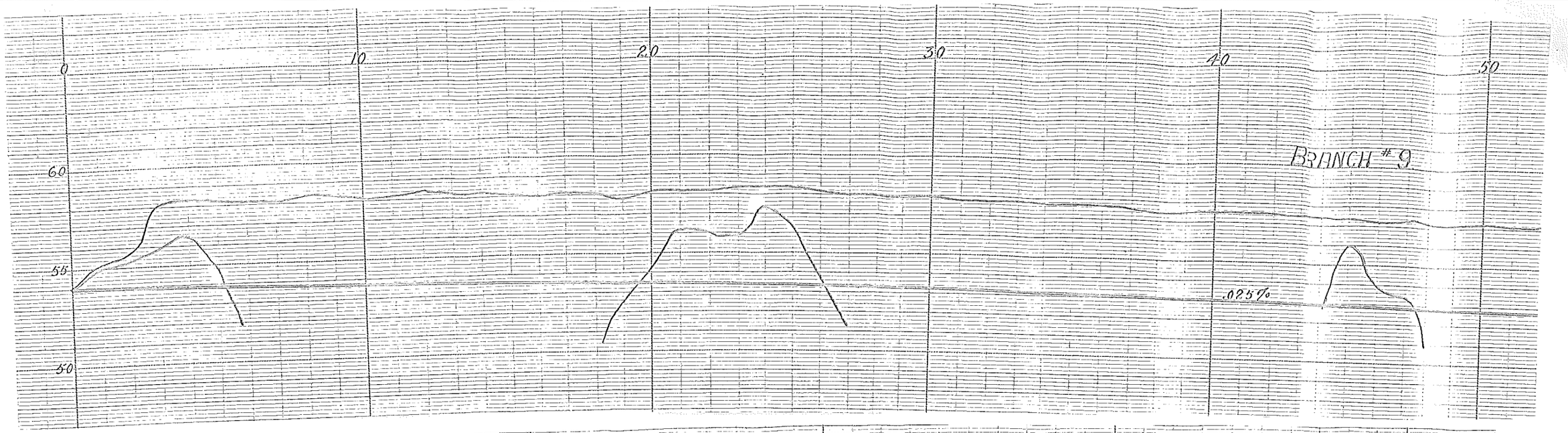
0
10
20
30
40
50
60
55
50
BRANCH # 9
.025%

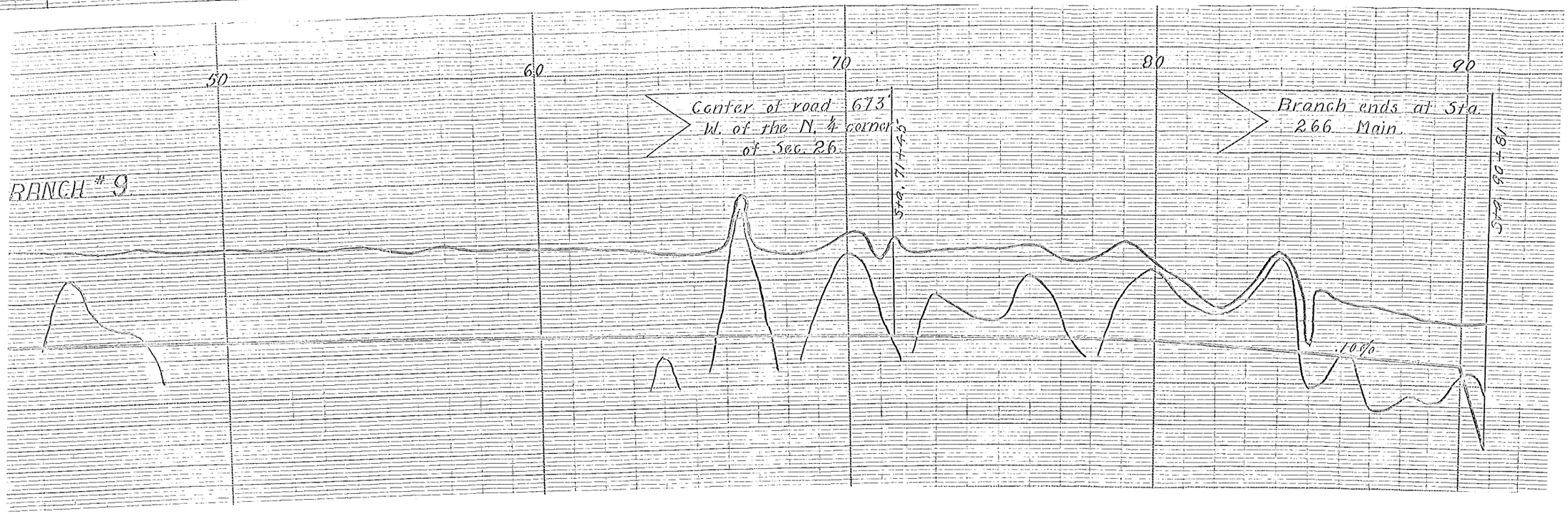
50
60
70
80
90
Center of road 673' W. of the N. ¼ corner of Sec. 26
Sta. 71+45
Branch ends at Sta. 266 Main
Sta. 90+81
RANCH # 9
.10%

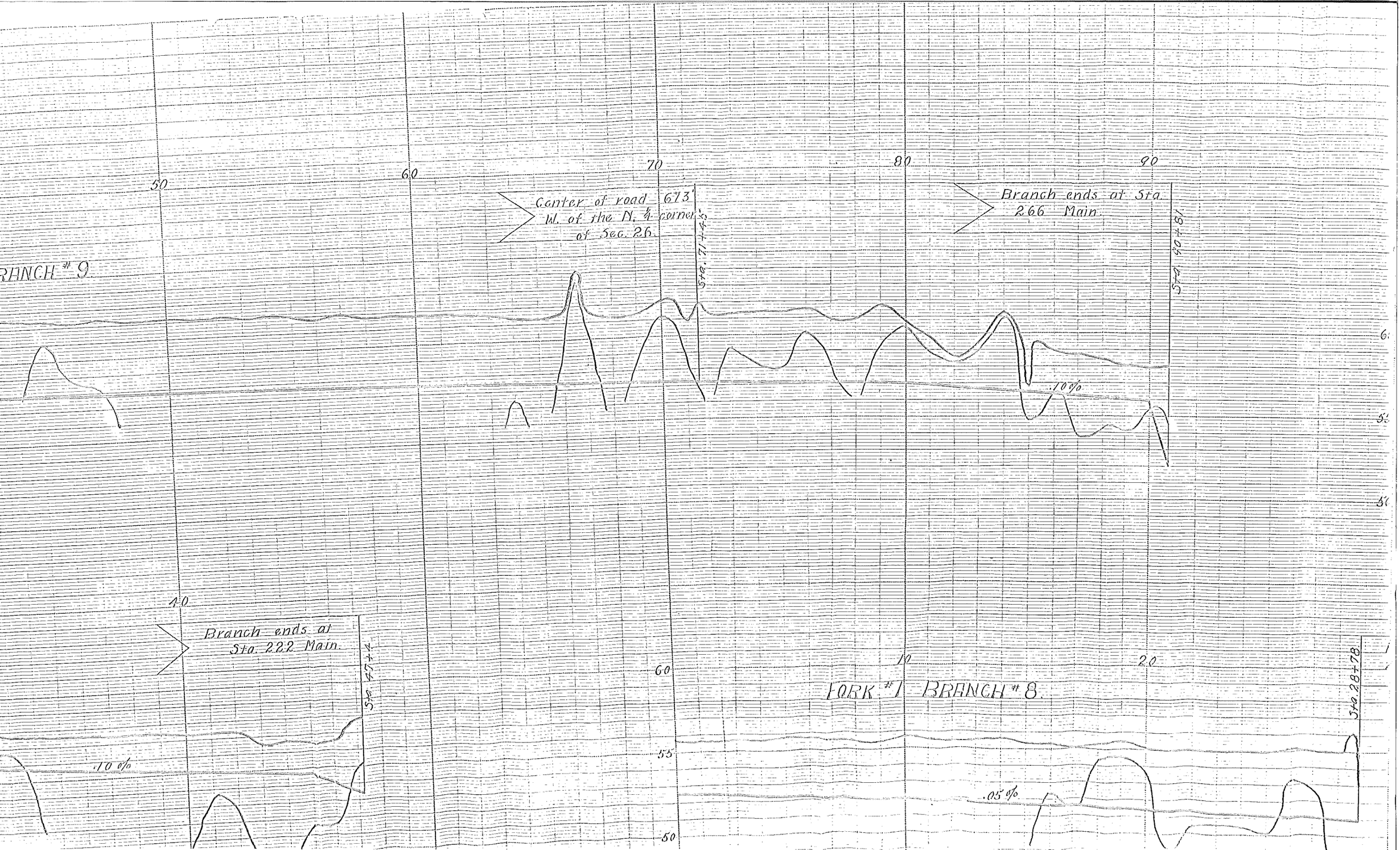
RANCH # 9.
50
60
70
80
90
Center of road 673' W. of the N. ¼ corner of Sec. 26.
Sta. 71+45
Branch ends at Sta. 266 Main.
Sta. 90+81
.10%
10
Branch ends at Sta. 222 Main.
Sta. 40+44
.10 %
60
55
50
10
20
FORK # 1 BRANCH # 8.
Sta. 28+78
.05%

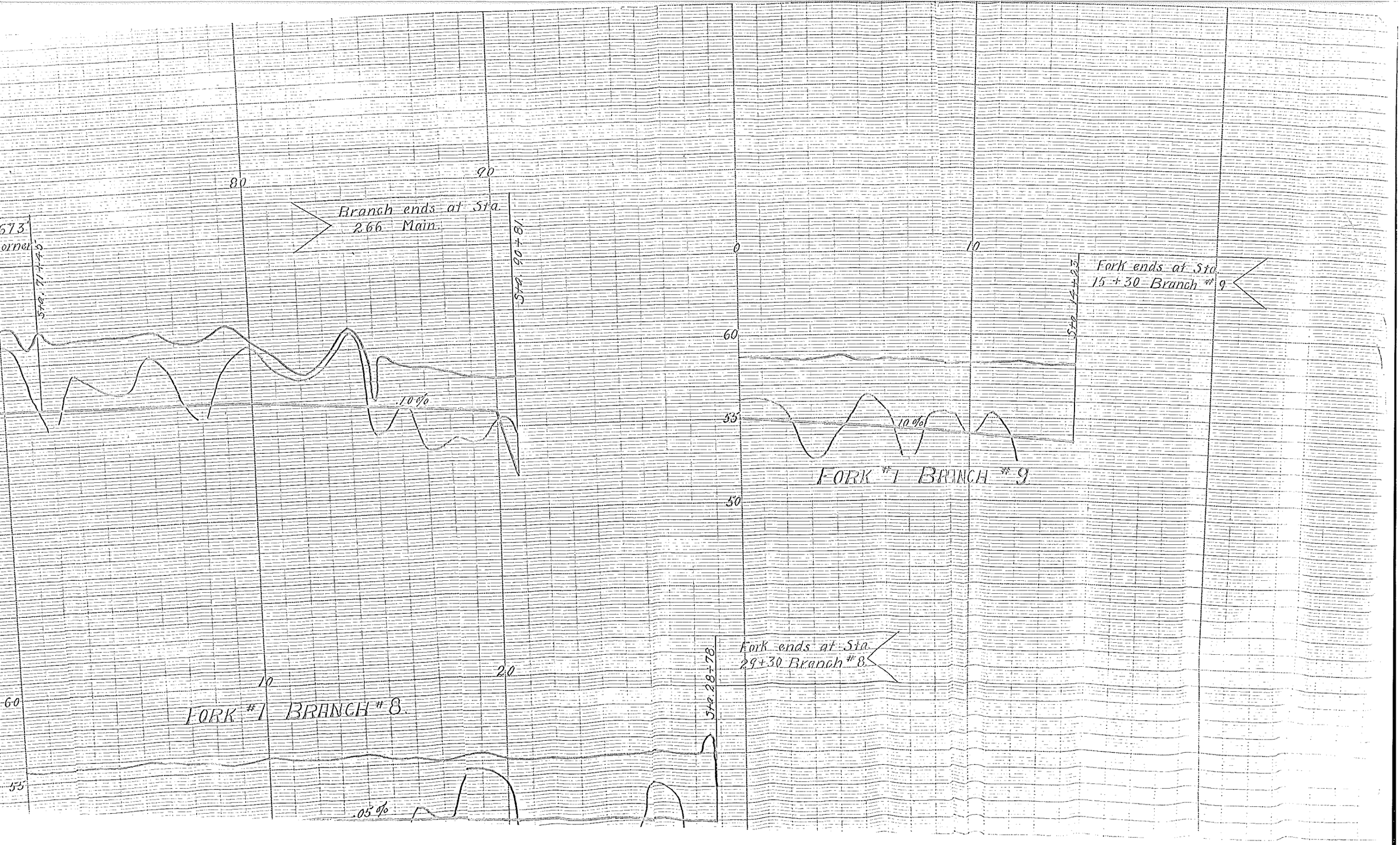
673
orner
Sta. 77+49
80
90
Branch ends at Sta.
2.66 Main
Sta. 90+81
.10%
60
55
FORK #1 BRANCH #8.
10
20
.05%
Sta. 28+78
Fork ends at Sta.
29+30 Branch #8
0
10
Sta. 15+23
Fork ends at Sta.
15+30 Branch #9
.10%
FORK #1 BRANCH #9
50

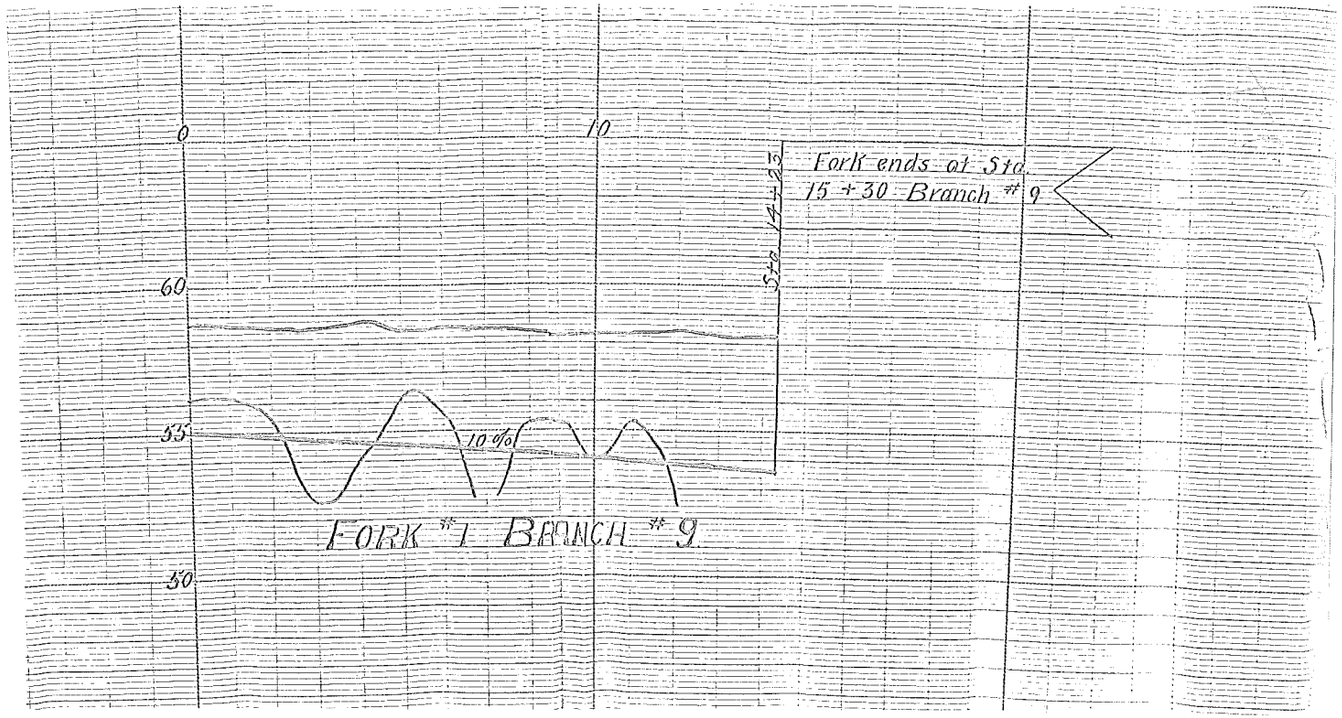
0
10
60
55
50
10%
Sta 14+23
Fork ends at Sta.
15 + 30 Branch # 9
FORK # 1 BRANCH # 9