

View



DEPARTMENT HIGHWAYS - R/W Division

Office Memorandum

TO : G. F. Welch, District Engineer
2055 Lilac Drive North, Golden Valley 22, Minnesota

DATE: August 14, 1963

FROM : J. E. Deegan
Administrative Engineer

SUBJECT: County Ditch Nos. 10, 24, 32, 53, 54 & 62
Anoka County
S.P. 0280-03 (35W=394) *50-326

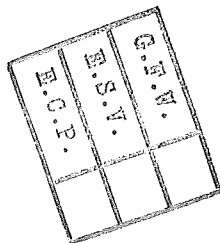

Hearing on the Petition of the Commissioner of Highways to make alterations in the above referenced drainage ditch facilities is scheduled for Friday, September 6, 1963 at 10:00 A.M. in the courthouse at Anoka.

J. E. Deegan

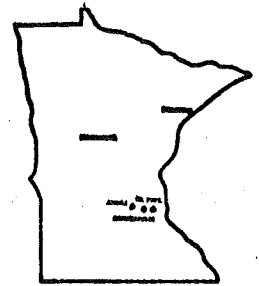
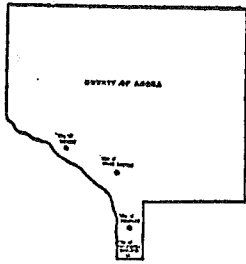
Enclosures (2)
Copy of Legal Notices (1)
Copy of County Auditors Letter (1)

JED:jl
JHA

- cc: R. L. Towne
- J. E. Deegan
- A. Holum
- D. Nasseff
- D. P. Manley
- J. H. Ashe
- P. G. Velz



"Fastest Growing County in Minnesota"



COUNTY OF ANOKA

ANOKA, MINNESOTA

HA 1-4760

OFFICE OF
ANOKA COUNTY AUDITOR

Co. Dit. No. 62, Br. No. 1, Lat. No. 1

Co. Dit. No. 24-32-53-62

Co. Dit. No. 10

Co. Dit. No. 54, Br. No. 3

Anoka County


August 12, 1963

Mr. Gerald H. Geheren
Special Assist. Attorney General
Department of Highways
St. Paul 1, Minnesota


Dear Sir:

We are herewith enclosing printed Notice of Hearing on Petitions of the State of Minnesota for the right to make minor alterations or changes in County Ditches No. ~~3, 10~~ 62 Branch No. 1, Lateral No. 1, and No. 62, 53, 24 & 32, of Anoka County, also Ditch No. 10 & No. 54, Branch No. 3.

Very truly yours,


Kenneth W. Campbell
Anoka County Auditor

kwc/lel Enc.



ATTORNEY GENERAL
DEPT. OF HIGHWAYS
STATE OF MINNESOTA

*Hearing:
Pet. of Comm. of Hwys.
Fri, 9-6-63, 10:00 A.M.
Anoka Courthouse*

*cc: G. F. Welch
D. P. Manley
A. Holum
D. Nasseff
J. H. Ashe*

Anoka County

Co. Dt. No. 10-24-32-53-54-62

NOTICE OF HEARING

NOTICE OF HEARING

NOTICE OF HEARING

NOTICE OF HEARING

PETITION OF STATE OF MINNESOTA, BY JAMES C. MARSHALL, ITS COMMISSIONER OF HIGHWAYS, FOR THE RIGHT TO MAKE MINOR ALTERATIONS OR CHANGES IN COUNTY DITCH NO. 62, BRANCH NO. 1, LATERAL NO. 1, IN ANOKA COUNTY.

PETITION OF STATE OF MINNESOTA, BY JAMES C. MARSHALL, ITS COMMISSIONER OF HIGHWAYS, FOR THE RIGHT TO MAKE MINOR ALTERATIONS OR CHANGES IN COUNTY DITCH NOS. 62, 53, 24, 32, IN ANOKA COUNTY.

PETITION OF STATE OF MINNESOTA, BY JAMES C. MARSHALL, ITS COMMISSIONER OF HIGHWAYS, FOR THE RIGHT TO MAKE MINOR ALTERATIONS OR CHANGES IN COUNTY DITCH NO. 10, IN ANOKA COUNTY.

PETITION OF STATE OF MINNESOTA, BY JAMES C. MARSHALL, ITS COMMISSIONER OF HIGHWAYS, FOR THE RIGHT TO MAKE A MINOR ALTERATION OR CHANGE IN COUNTY DITCH NO. 54, BRANCH NO. 3, ANOKA COUNTY.

TO ALL PERSONS INTERESTED IN COUNTY DITCH NO. 62, BRANCH NO. 1, LATERAL NO. 1, IN ANOKA COUNTY:

TO ALL PERSONS INTERESTED IN COUNTY DITCH NOS. 62, 53, 24, 32, IN ANOKA COUNTY:

TO ALL PERSONS INTERESTED IN COUNTY DITCH NO. 10, IN ANOKA COUNTY:

TO ALL PERSONS INTERESTED IN COUNTY DITCH NO. 54, BRANCH NO. 3, IN ANOKA COUNTY:

YOU AND EACH OF YOU, WILL PLEASE TAKE NOTICE, that the State of Minnesota, by James C. Marshall, its Commissioner of Highways, has filed a Petition with the County Auditor of Anoka County, pursuant to Section 161.28 of Minnesota Statutes 1959, praying that he be allowed to make minor alterations or changes in County Ditch No. 62, Branch No. 1, Lateral No. 1. That attached to said Petition now on file with the County Auditor are plans and cross-sections marked Exhibit "A" and right of way maps marked Exhibit "B", showing said minor alterations or changes petitioned for. That the portion of said County Ditch No. 62, Branch No. 1, Lateral No. 1, as now located, which is proposed to be changed or altered is described as follows:

YOU AND EACH OF YOU, WILL PLEASE TAKE NOTICE, that the State of Minnesota, by James C. Marshall, its Commissioner of Highways, has filed a Petition with the County Auditor of Anoka County, pursuant to Section 161.28 of Minnesota Statutes 1959, praying that he be allowed to make minor alterations or changes in County Ditch Nos. 62, 53, 24, 32. That attached to said Petition now on file with the County Auditor are plans and cross section sheets marked Exhibit "A" and right of way maps marked Exhibit "B", showing said minor alterations or changes petitioned for. That the portion of said County Ditch Nos. 62, 53, 24, 32 as now located, which is proposed to be changed or altered, is described as follows:

YOU AND EACH OF YOU, WILL PLEASE TAKE NOTICE, that the State of Minnesota, by James C. Marshall, its Commissioner of Highways, has filed a Petition with the County Auditor of Anoka County, pursuant to Section 161.28 of Minnesota Statutes 1959, praying that he be allowed to make minor alterations or changes in County Ditch No. 10. That attached to said Petition now on file with the County Auditor are plans and cross-sections marked Exhibit "A" and right of way maps marked Exhibit "C" showing said minor alterations or changes petitioned for. That the portion of said County Ditch No. 10 as now located, which is proposed to be changed or altered, is described as follows:

YOU AND EACH OF YOU, WILL PLEASE TAKE NOTICE, that the State of Minnesota, by James C. Marshall, its Commissioner of Highways, has filed a Petition with the County Auditor of Anoka County, pursuant to Section 161.28 of Minnesota Statutes 1959, praying that he be allowed to make a minor alteration or change in County Ditch No. 54, Branch No. 3. That attached to said Petition now on file with the County Auditor are plan and cross-section sheets marked Exhibit "A" and right of way map marked Exhibit "B", showing said minor alteration or change petitioned for. That the portion of said County Ditch No. 54, Branch No. 3, as now located which is proposed to be changed or altered is described as follows:

APPROXIMATE PRESENT LOCATION OF A PORTION OF COUNTY DITCH NO. 62, BRANCH NO. 1, LATERAL NO. 1:

APPROXIMATE PRESENT LOCATION OF A PORTION OF COUNTY DITCH NOS. 62, 53, 24 and 32:

APPROXIMATE PRESENT LOCATION OF A PORTION OF COUNTY DITCH NO. 10:

Approximate Present Location of a Portion of County Ditch No. 54, Branch No. 3:

Beginning at a point in present County Ditch No. 62, Branch No. 1, Lateral No. 1 distant 1077 feet south and 341 feet west of the north quarter corner of section 24, township 31 north, range 23 west; thence run northerly to a point in said County Ditch distant 765 feet south and 476 feet west of said quarter corner and there terminating.

Beginning at a point in present County Ditch Nos. 62, 53, 24 and 32 distant 1117 feet east and 412 feet north of the south quarter corner of section 23, township 31 north, range 23 west; thence run northwesterly to a point in said ditch distant 1019 feet east and 722 feet north of said quarter corner, and there terminating.

Beginning at a point in present County Ditch No. 10 distant 515 feet east and 162 feet north of the west quarter corner of section 17, township 31 north, range 22 west; thence run northwesterly to a point in said County Ditch distant 402 feet east and 192 feet north of said quarter corner; thence run northwesterly to a point in said County Ditch distant 254 feet east and 286 feet north of said quarter corner and there terminating.

Beginning at a point in present County Ditch No. 54, Branch No. 3, distant 363 feet west and 252 feet south of the east quarter corner of section 9, township 31 north, range 24 west; thence run southwesterly to a point distant 672 feet west and 586 feet south of said quarter corner; thence run westerly to a point distant 1036 feet west and 647 feet south of said quarter corner, and there terminating.

APPROXIMATE PROPOSED LOCATION OF A PORTION OF COUNTY DITCH NO. 62, BRANCH NO. 1, LATERAL NO. 1:

APPROXIMATE PROPOSED LOCATION OF A PORTION OF COUNTY DITCH NOS. 62, 53, 24 and 32:

APPROXIMATE PROPOSED LOCATION OF A PORTION OF COUNTY DITCH NO. 10:

Approximate Proposed Location of a Portion of County Ditch No. 54, Branch No. 3:

Beginning at a point in present County Ditch No. 62, Branch No. 1, Lateral No. 1 distant 1077 feet south and 341 feet west of the north quarter corner of section 24, township 31 north, range 23 west; thence run northerly to a point in said County Ditch distant 765 feet south and 476 feet west of said quarter corner and there terminating.

Beginning at a point in present County Ditch Nos. 62, 53, 24 and 32, distant 1117 feet east and 412 feet north of the south quarter corner of section 23, township 31 north, range 23 west; thence run northwesterly to a point in said ditch distant 1019 feet east and 722 feet north of said quarter corner and there terminating.

Beginning at a point in present County Ditch No. 10 distant 515 feet east and 162 feet north of the west quarter corner of section 17, township 31 north, range 22 west; thence run northwesterly to a point distant 479 feet east and 167 feet north of said quarter corner; thence run northwesterly to a point distant 273 feet east and 283 feet north of said quarter corner; thence run northwesterly to a point in present County Ditch No. 10 distant 254 feet east and 286 feet north of said quarter corner and there terminating.

Beginning at a point in present County Ditch No. 54, Branch No. 3, distant 363 feet west and 252 feet south of the east quarter corner of section 9, township 31 north, range 24 west; thence run southwesterly to a point distant 628 feet west and 540 feet south of said quarter corner; thence continue southwesterly to a point in present County Ditch No. 54, Branch No. 3, distant 890 feet west and 615 feet south of said quarter corner and there terminating.

That said Petition alleges that it is advantageous and desirable in the construction and maintenance of Trunk Highway No. 35W that said minor alterations or changes be made, and that said minor alterations or changes petitioned for will not affect the functioning or impair the efficiency of said Anoka County Ditch No. 62, Branch No. 1, Lateral No. 1.

That said Petition alleges that it is advantageous and desirable in the construction and maintenance of Trunk Highway No. 35W that said minor alterations or changes be made, and that said minor alterations or changes petitioned for will not affect the functioning or impair the efficiency of said Anoka County Ditch Nos. 62, 53, 24 and 32.

That said Petition alleges that it is advantageous and desirable in the construction and maintenance of Trunk Highway No. 35W that said minor alterations or changes be made, and that said minor alterations or changes petitioned for will not affect the functioning or impair the efficiency of said Anoka County Ditch No. 10.

That said Petition alleges that it is advantageous and desirable in the construction and maintenance of Trunk Highway No. 10 that said minor alteration or change be made, and that said minor alteration or change petitioned for will not affect the functioning or impair the efficiency of said Anoka County Ditch No. 54, Branch No. 3.

YOU WILL FURTHER TAKE NOTICE, that said Petition will be presented to the County Board of Anoka County, in the Court House in Anoka, Minnesota, on the 9th day of September, 1963, at 10 o'clock A.M., at which time all persons interested in said ditch system may appear and be heard and present arguments for or against the granting of said Petition.

YOU WILL FURTHER TAKE NOTICE, that said Petition will be presented to the County Board of Anoka County, in the Court House in Anoka, Minnesota, on the 9th day of September, 1963, at 10 o'clock A.M., at which time all persons interested in said ditch system may appear and be heard and present arguments for or against the granting of said Petition.

YOU WILL FURTHER TAKE NOTICE, that said Petition will be presented to the County Board of Anoka County, in the Court House in Anoka, Minnesota, on the 9th day of September, 1963, at 10 o'clock A.M., at which time all persons interested in said ditch system may appear and be heard and present arguments for or against the granting of said Petition.

YOU WILL FURTHER TAKE NOTICE, that said Petition will be presented to the County Board of Anoka County, in the Court House in Anoka, Minnesota, on the 9th day of September, 1963, at 10 o'clock A.M., at which time all persons interested in said ditch system may appear and be heard and present arguments for or against the granting of said Petition.

KENNETH W. CAMPBELL
County Auditor
Anoka County

(Published in the Anoka Union
Aug. 9, 16 & 23, 1963)

KENNETH W. CAMPBELL
County Auditor
Anoka County

(Published in the Anoka Union
Aug. 9, 16 & 23, 1963)

KENNETH W. CAMPBELL
County Auditor
Anoka County

(Published in the Anoka Union
Aug. 9, 16 & 23, 1963)

KENNETH W. CAMPBELL
County Auditor
Anoka County, Minnesota

(Published in the Anoka Union
Aug. 9, 16 & 23, 1963)

cc: G.F. Welch A. Holum P.G. Velz
D.P. Manley D. Nasseff J.H. Ashe