LAYOUT HISTORY

ORIGINAL LAYOUT:
THIS LAYOUT WAS PREPARED BY THE ANOKA COUNTY-RAMSEY WATER QUALITY COORDINATING BOARD (WQCB) AND DISCUSSED AT THE WQCB FOCUS GROUP ON THE TH10 TRIP. THE WQCB FOCUS GROUP WAS COMPRISED OF THE CITIES OF ANOKA, RAMSEY, AND ANOKA COUNTY. THE WQCB FOCUS GROUP WAS ORGANIZED BY THE CITIES OF ANOKA, RAMSEY, THE WATERSHEDS RAMSEY-WASHINGTON METRO WATERSHED DISTRICT AND ANOKA-CONDITIONAL WATERSHED DISTRICT. THE WQCB FOCUS GROUP WAS ORGANIZED TO ASSIST THE CITIES IN THE PREPARING A TERRAFIX.

REVISIONS:
THE LAYOUT WAS REVISED BY THE ANOKA COUNTY-RAMSEY WATER QUALITY COORDINATING BOARD (WQCB) AND DISCUSSED AT THE WQCB FOCUS GROUP ON THE TH10 TRIP. THE WQCB FOCUS GROUP WAS COMPRISED OF THE CITIES OF ANOKA, RAMSEY, AND ANOKA COUNTY. THE WQCB FOCUS GROUP WAS ORGANIZED BY THE CITIES OF ANOKA, RAMSEY, THE WATERSHEDS RAMSEY-WASHINGTON METRO WATERSHED DISTRICT AND ANOKA-CONDITIONAL WATERSHED DISTRICT. THE WQCB FOCUS GROUP WAS ORGANIZED TO ASSIST THE CITIES IN THE PREPARING A TERRAFIX.

REVISIONS:
LAYOUT IS NOW SUBMITTED FOR FORMAL APPROVAL.

INDEX MAP

LAYOUT & PROFILE No.: ____ COPY No: ____
T.H. 10 FROM: 0.3 MILES WEST OF ARMSTRONG BLVD
FROM LAURA AVE TO TRAFFICSCL STREET AND ON CSAH 83
FROM 0.65 SOUTH OF T.H.10 TO BUNKER LAKE BLVD.
Prepared by: WSB & ASSOCIATES, INC.
Date: 9/8/2011

S.P. 0202-095	T.H. 10	A.J.	2 TBF,BR3
S.P. ____	T.H. ____	A.J. ____	PPM2 Activity
S.P. ____	T.H. ____	A.J. ____	PPM2 Activity
S.P. ____	T.H. ____	A.J. ____	PPM2 Activity

Level 1 LAYOUT APPROVAL

Prepared by: ____ Date: ____
WSB & ASSOCIATES, INC.
Reviewed by: ____ Date: ____
Reviewed by: ____ Date: ____
Reviewed by: ____ Date: ____
Reviewed by: ____ Date: ____
Reviewed by: ____ Date: ____
Reviewed by: ____ Date: ____

DESIGN FILE: K:\01995-10\Cad\Layout\CO0202095_LO_options.dgn
DATE: 9/8/2011

EX ARMSTRONG BLVD

BRIDGE XXXXX TYPICAL SECTION OVER TH 10



BRIDGE XXXXX TYPICAL SECTION OVER BNSF RR



TH 10 TYPICAL SECTION (4-LANE) - WEST OF BRIDGE

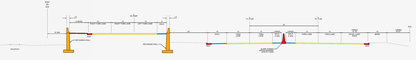

TH 10 TYPICAL SECTION (4-LANE) - EAST OF BRIDGE

RIVERDALE DR AT CSAH 83 - TO EAST

RIVERDALE DR AT CSAH 83 - TO SOUTH

SUNWOOD DR

CSAH 83 (ARMSTRONG BLVD)



EX TH 10

EX RIVERDALE DR

SW RAMP

SW LOOP
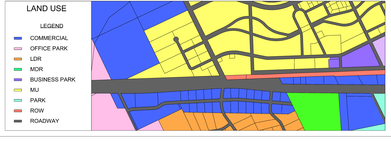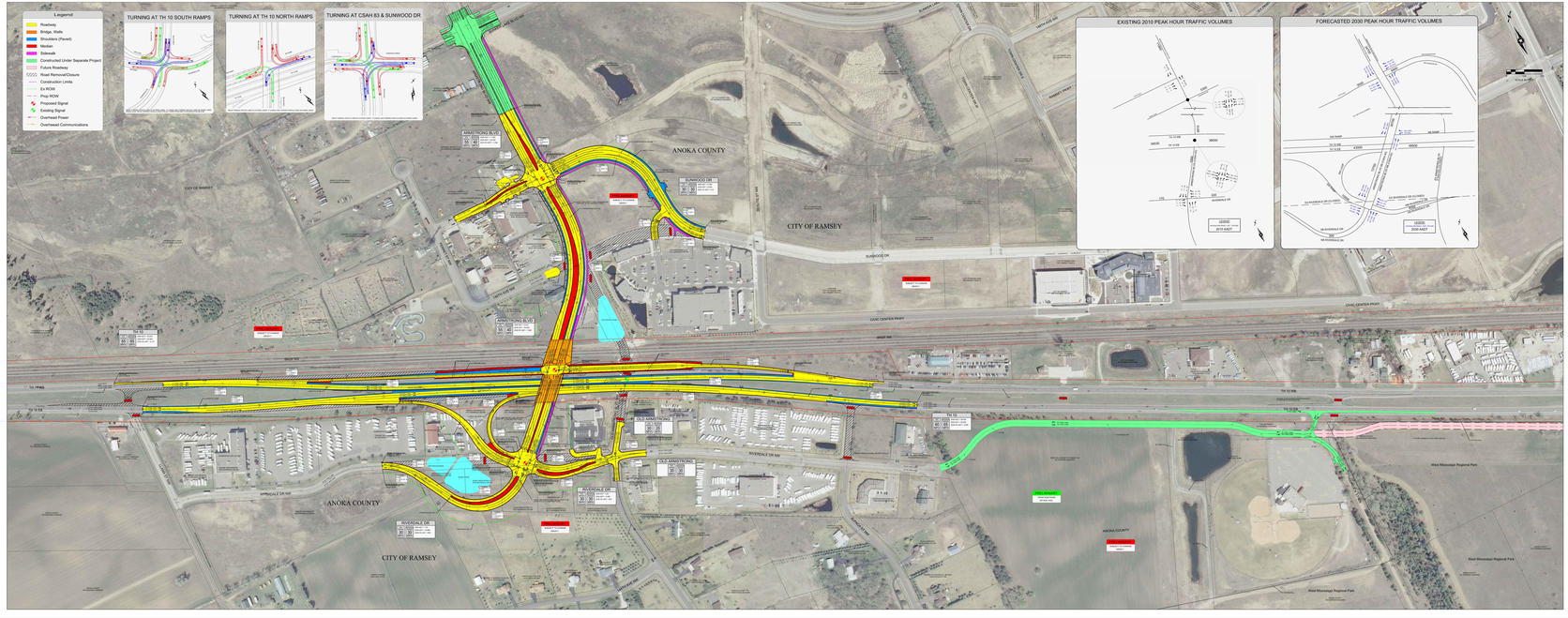
SW RAMP AND SW LOOP AT CSAH 83